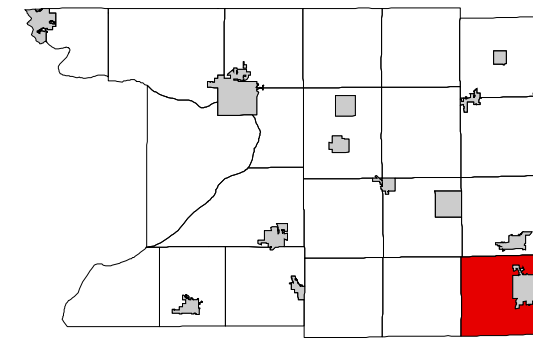
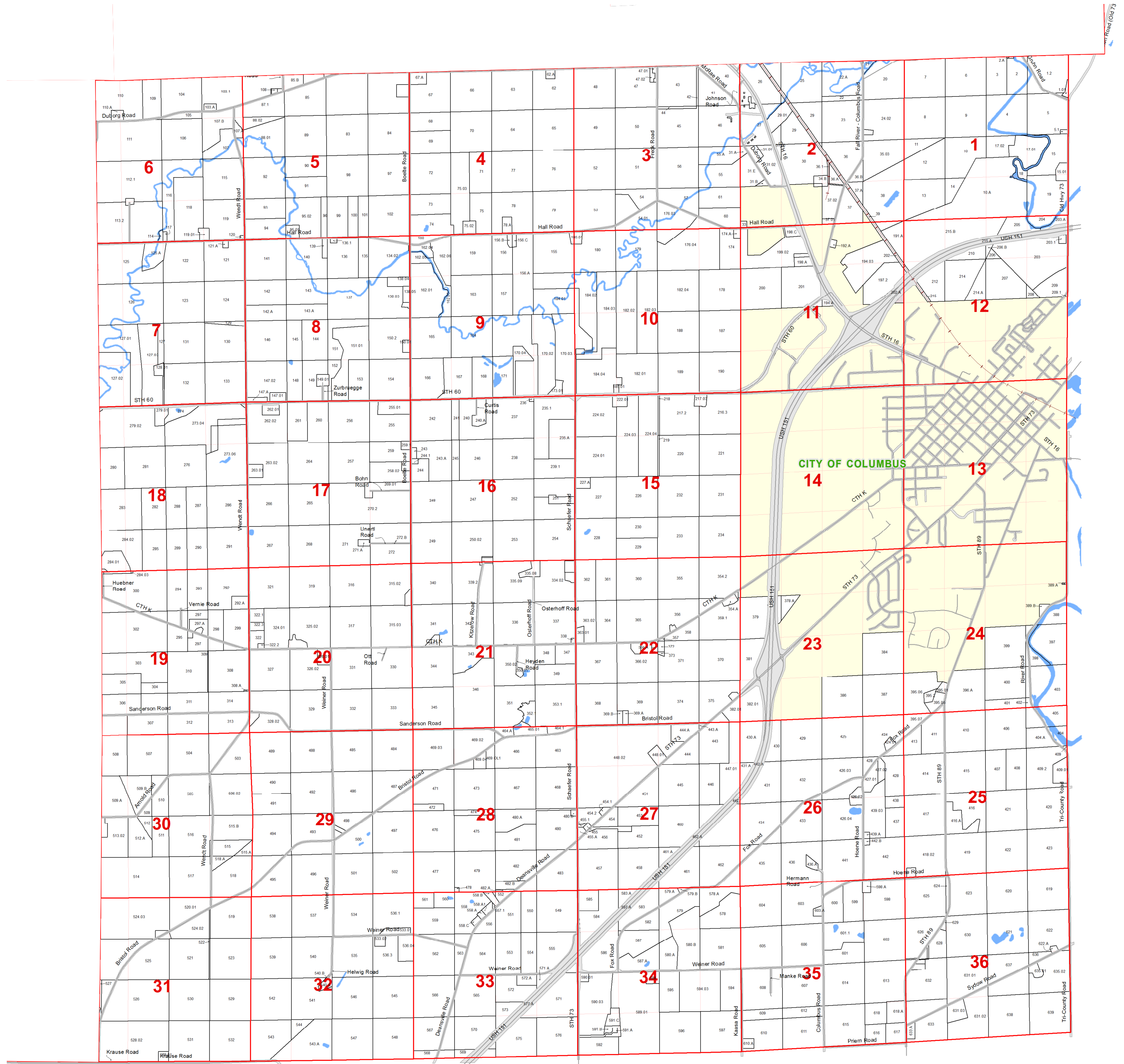


TOWN OF COLUMBUS



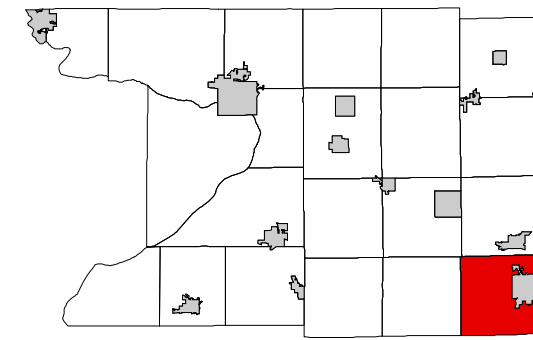
6	5	4	3	2	1
7	8	9	10	11	12
18	17	16	15	14	13
19	20	21	22	23	24
30	29	28	27	26	25
31	32	33	34	35	36



TOWN OF COLUMBUS

SECTION 1 T10N R12E

1 inch = 400 feet 1:4,800

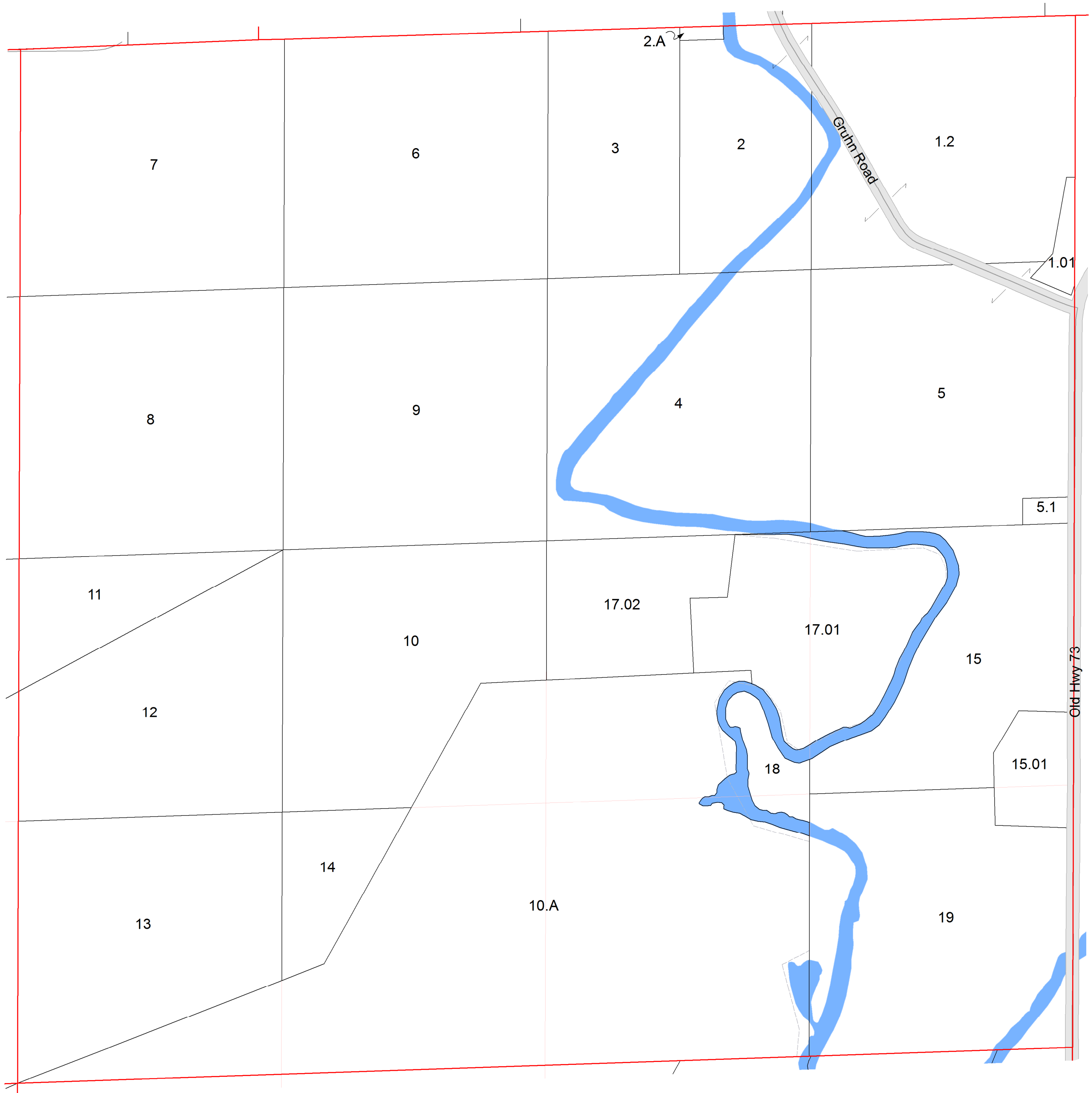


6	5	4	3	2	1
7	8	9	10	11	12
18	17	16	15	14	13
19	20	21	22	23	24
30	29	28	27	26	25
31	32	33	34	35	36

SEE SECTION 36 TOWN OF FOUNTAIN PRAIRIE

SEE SECTION 02 TOWN OF COLUMBUS

SEE DODGE COUNTY

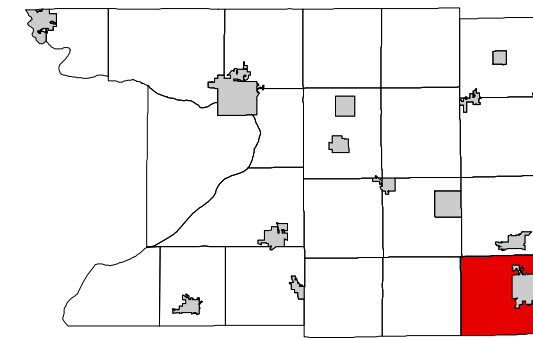


SEE SECTION 12 TOWN OF COLUMBUS

TOWN OF COLUMBUS

SECTION 2 T10N R12E

1 inch = 400 feet 1:4,800

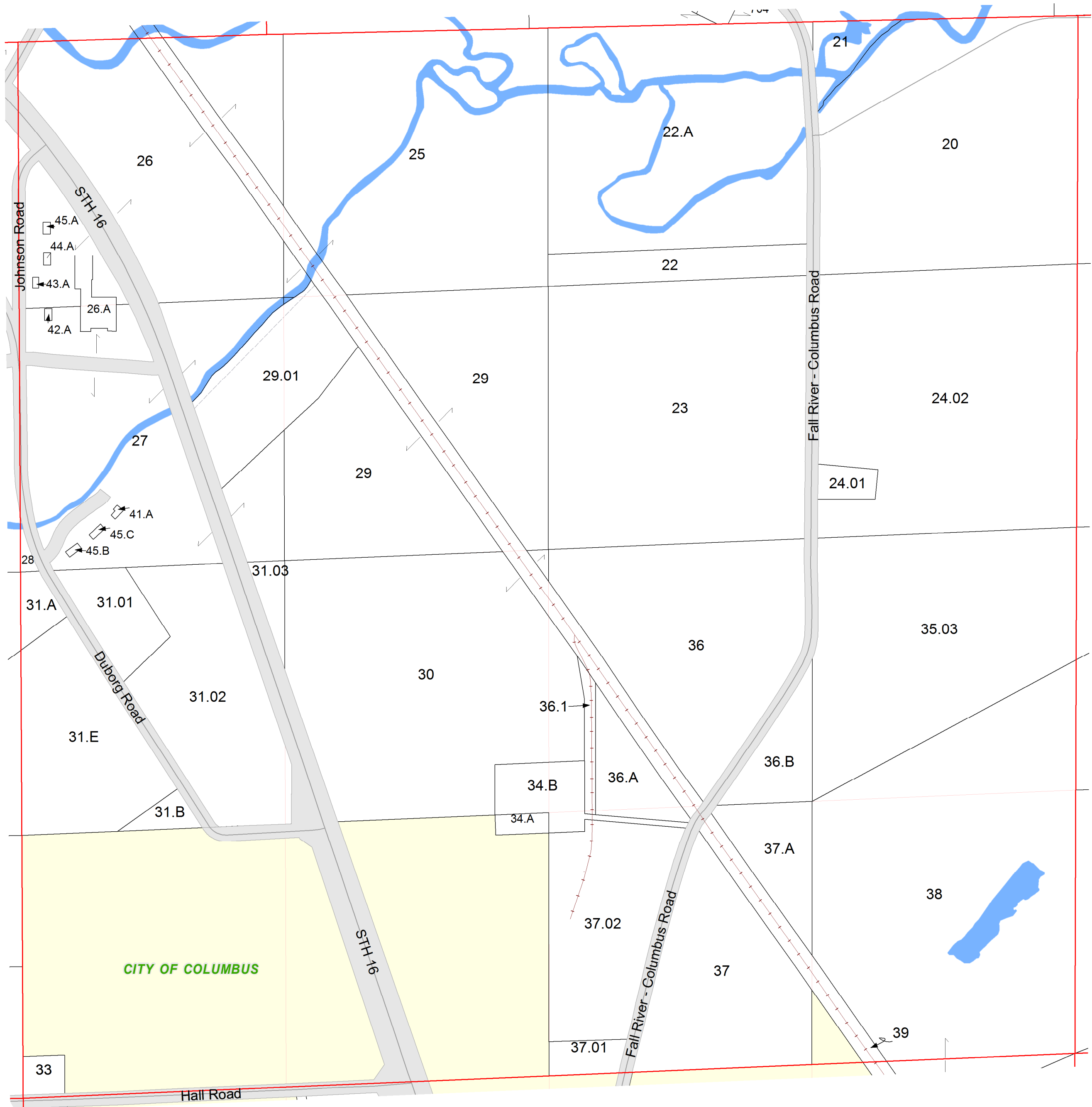


6	5	4	3	2	1
7	8	9	10	11	12
18	17	16	15	14	13
19	20	21	22	23	24
30	29	28	27	26	25
31	32	33	34	35	36

SEE SECTION 35 TOWN OF FOUNTAIN PRAIRIE

SEE SECTION 03 TOWN OF COLUMBUS

SEE SECTION 01 TOWN OF COLUMBUS

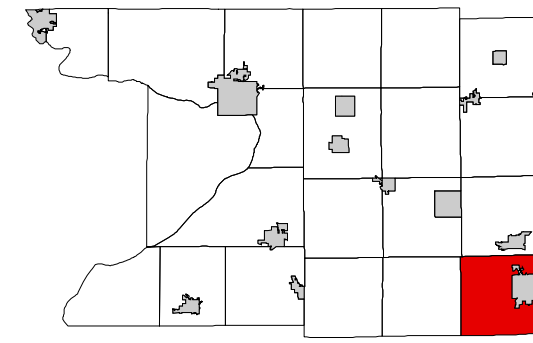


SEE CITY OF COLUMBUS

TOWN OF COLUMBUS

SECTION 3 T10N R12E

1 inch = 400 feet 1:4,800



6	5	4	3	2	1
7	8	9	10	11	12
18	17	16	15	14	13
19	20	21	22	23	24
30	29	28	27	26	25
31	32	33	34	35	36

SEE SECTION 34 TOWN OF FOUNTAIN PRAIRIE

SEE SECTION 04 TOWN OF COLUMBUS

SEE SECTION 02 TOWN OF COLUMBUS



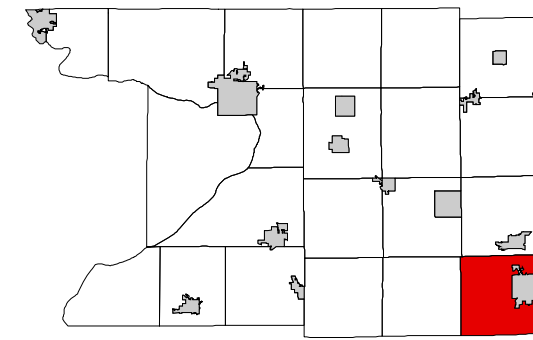
CITY OF COLUMBUS

SEE SECTION 10 TOWN OF COLUMBUS

TOWN OF COLUMBUS

SECTION 4 T10N R12E

1 inch = 400 feet 1:4,800

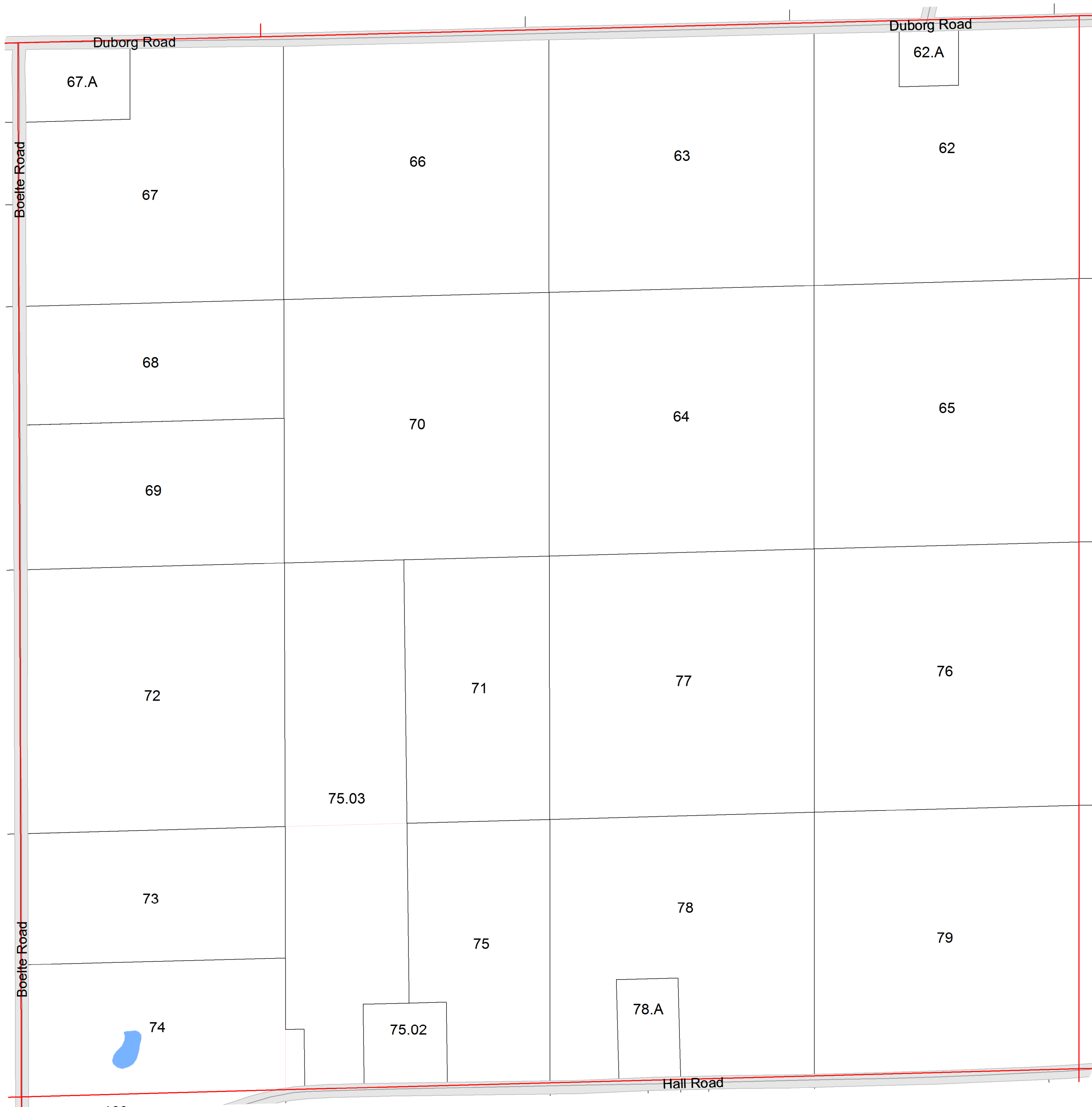


6	5	4	3	2	1
7	8	9	10	11	12
18	17	16	15	14	13
19	20	21	22	23	24
30	29	28	27	26	25
31	32	33	34	35	36

SEE SECTION 33 TOWN OF FOUNTAIN PRAIRIE

SEE SECTION 05 TOWN OF COLUMBUS

SEE SECTION 03 TOWN OF COLUMBUS

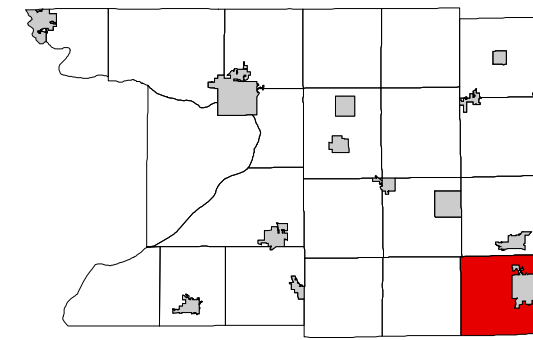


SEE SECTION 09 TOWN OF COLUMBUS

TOWN OF COLUMBUS

SECTION 5 T10N R12E

1 inch = 400 feet 1:4,800

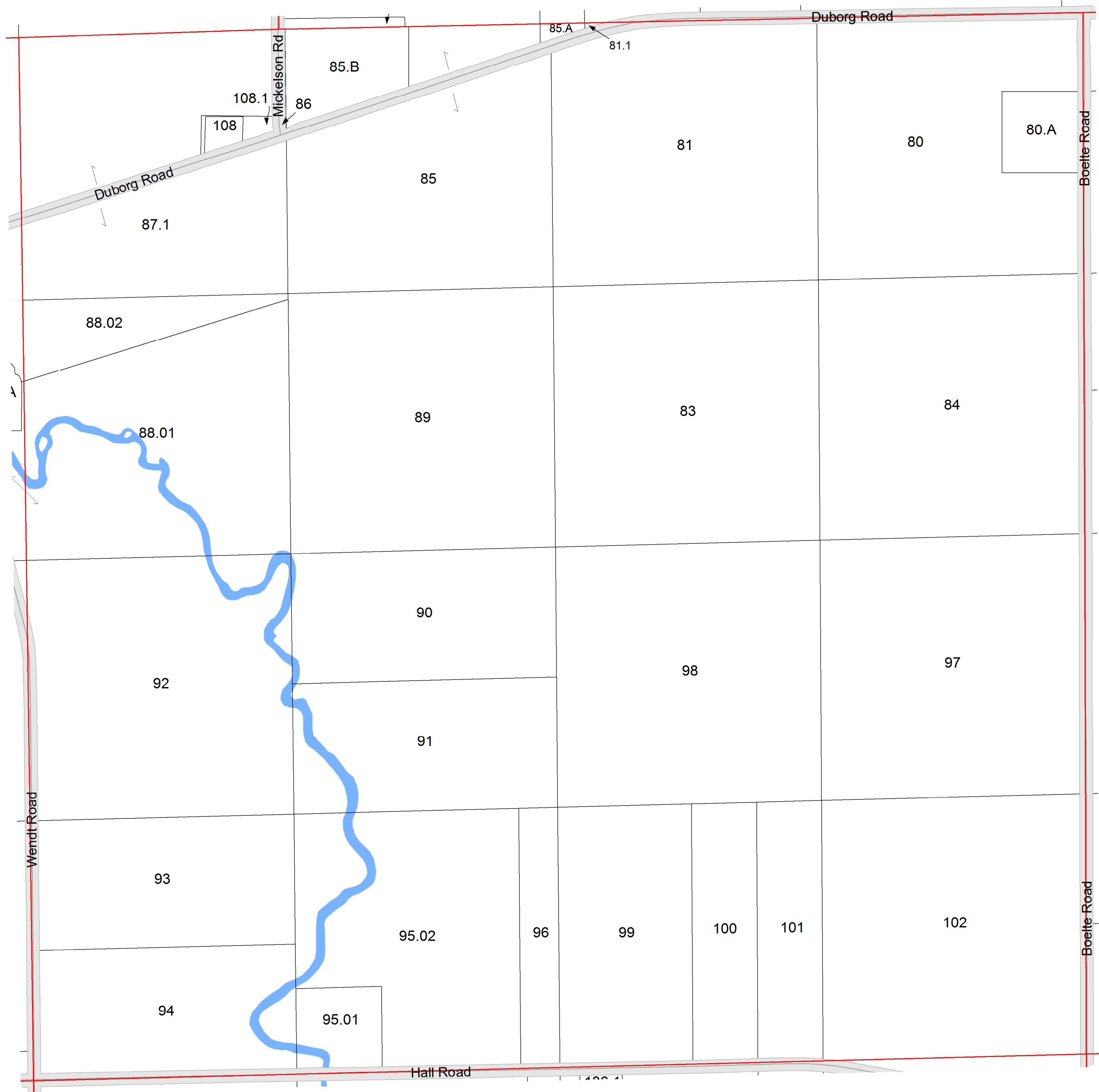


6	5	4	3	2	1
7	8	9	10	11	12
18	17	16	15	14	13
19	20	21	22	23	24
30	29	28	27	26	25
31	32	33	34	35	36

SEE SECTION 32 TOWN OF FOUNTAIN PRAIRIE

SEE SECTION 06 TOWN OF COLUMBUS

SEE SECTION 04 TOWN OF COLUMBUS

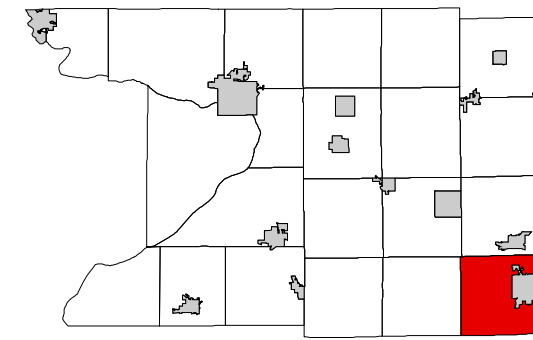


SEE SECTION 08 TOWN OF COLUMBUS

TOWN OF COLUMBUS

SECTION 6 T10N R12E

1 inch = 400 feet 1:4,800

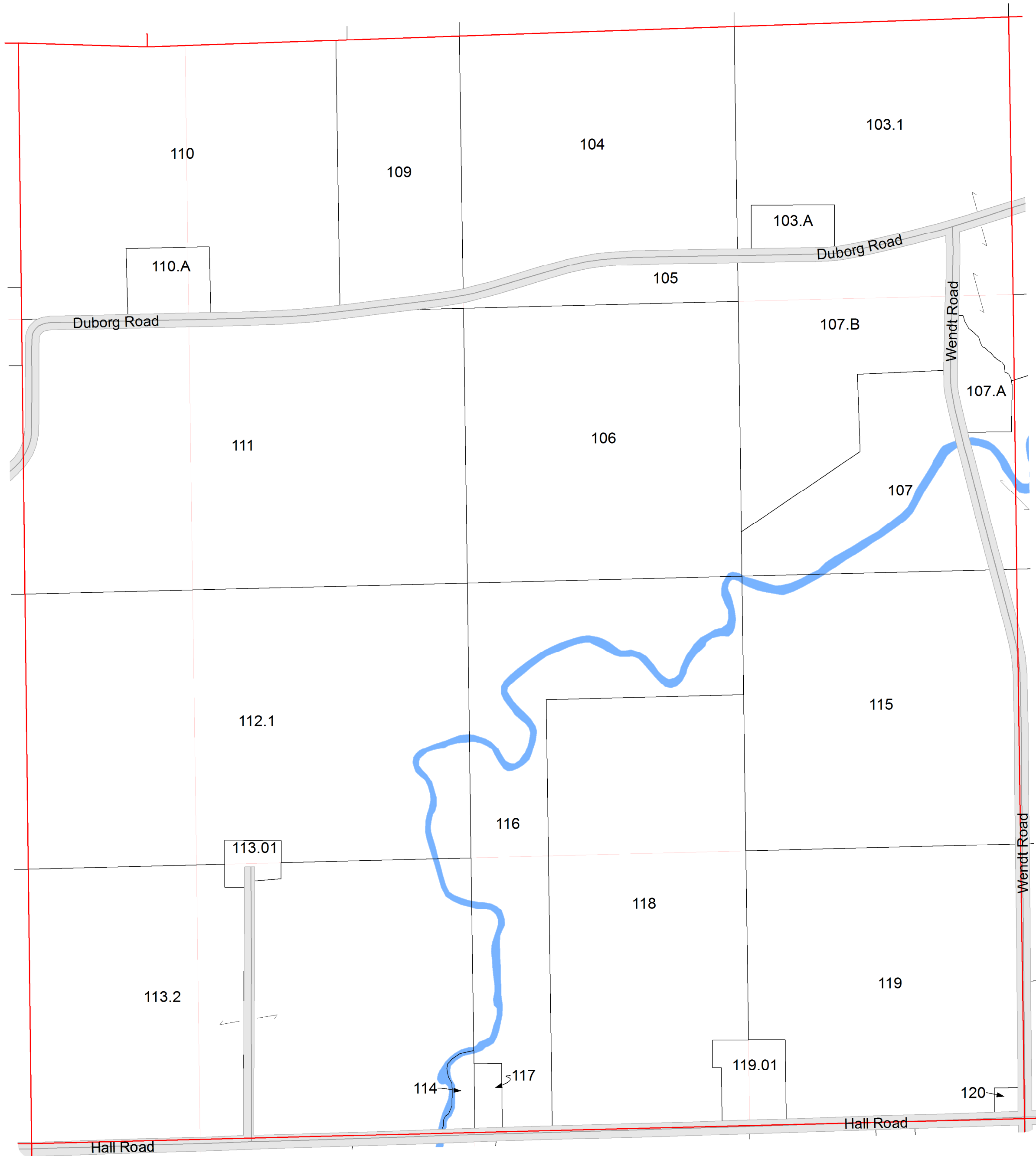


6	5	4	3	2	1
7	8	9	10	11	12
18	17	16	15	14	13
19	20	21	22	23	24
30	29	28	27	26	25
31	32	33	34	35	36

SEE SECTION 31 TOWN OF FOUNTAIN PRAIRIE

SEE SECTION 01 TOWN OF HAMPDEN

SEE SECTION 05 TOWN OF COLUMBUS

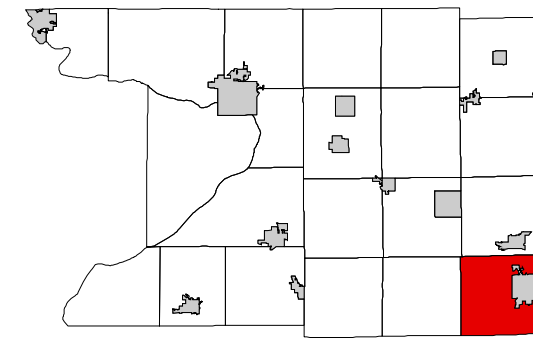


SEE SECTION 07 TOWN OF COLUMBUS

TOWN OF COLUMBUS

SECTION 7 T10N R12E

1 inch = 400 feet 1:4,800

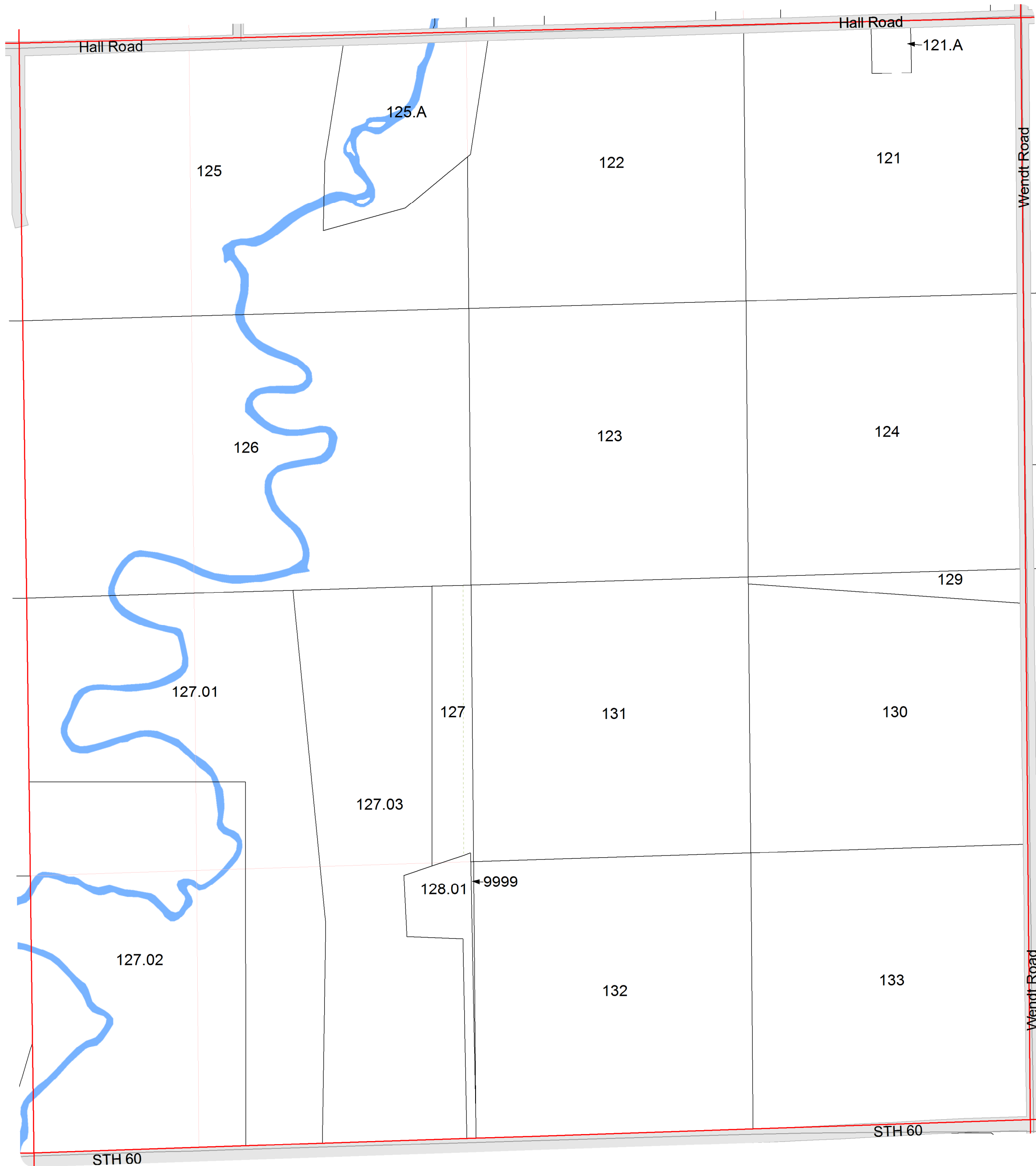


6	5	4	3	2	1
7	8	9	10	11	12
18	17	16	15	14	13
19	20	21	22	23	24
30	29	28	27	26	25
31	32	33	34	35	36

SEE SECTION 06 TOWN OF COLUMBUS

SEE SECTION 12 TOWN OF HAMPDEN

SEE SECTION 08 TOWN OF COLUMBUS

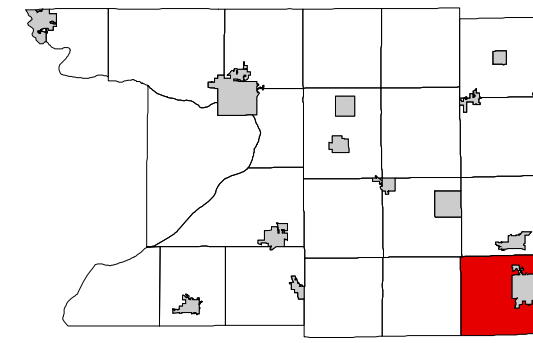


SEE SECTION 18 TOWN OF COLUMBUS

TOWN OF COLUMBUS

SECTION 8 T10N R12E

1 inch = 400 feet 1:4,800

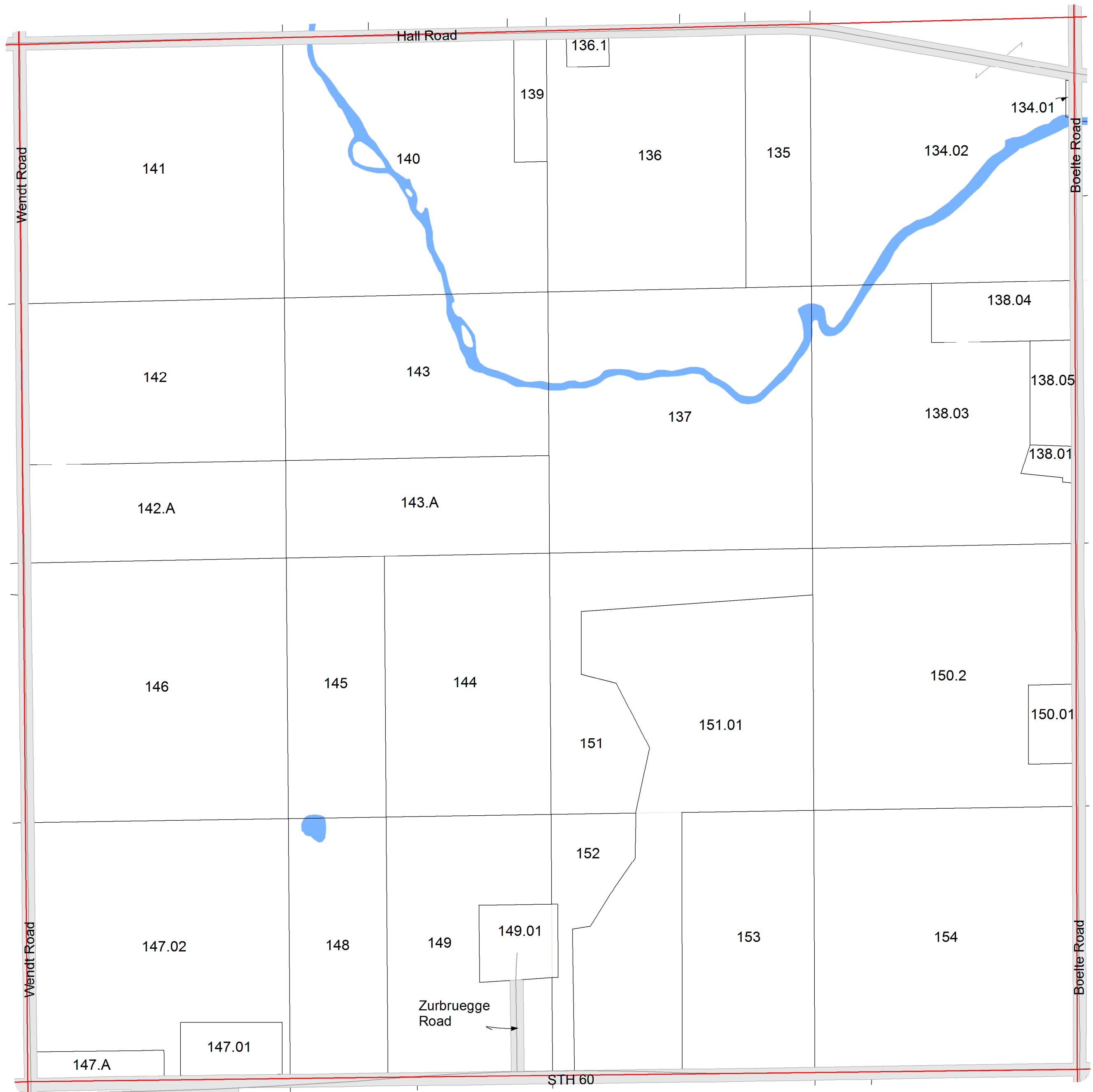


6	5	4	3	2	1
7	8	9	10	11	12
18	17	16	15	14	13
19	20	21	22	23	24
30	29	28	27	26	25
31	32	33	34	35	36

SEE SECTION 05 TOWN OF COLUMBUS

SEE SECTION 07 TOWN OF COLUMBUS

SEE SECTION 09 TOWN OF COLUMBUS

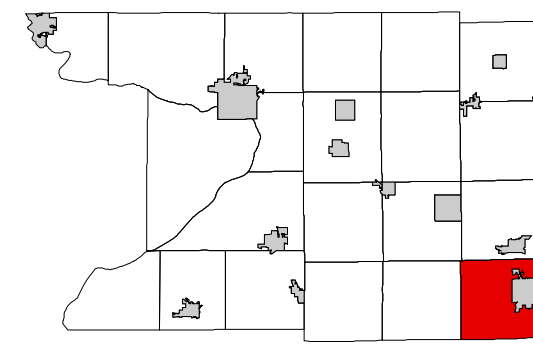


SEE SECTION 17 TOWN OF COLUMBUS

TOWN OF COLUMBUS

SECTION 9 T10N R12E

1 inch = 400 feet 1:4,800

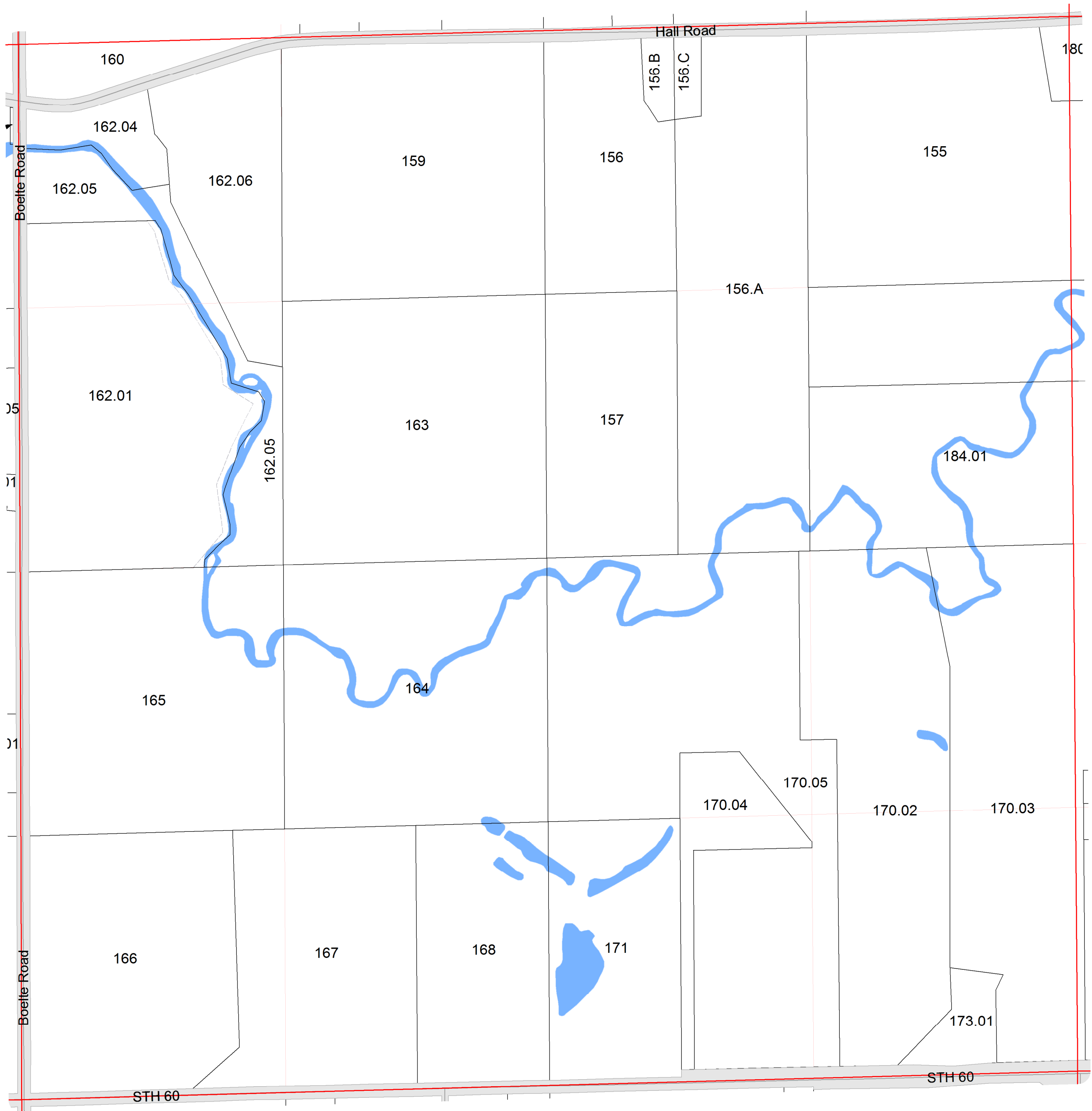


6	5	4	3	2	1
7	8	9	10	11	12
18	17	16	15	14	13
19	20	21	22	23	24
30	29	28	27	26	25
31	32	33	34	35	36

SEE SECTION 04 TOWN OF COLUMBUS

SEE SECTION 08 TOWN OF COLUMBUS

SEE SECTION 10 TOWN OF COLUMBUS

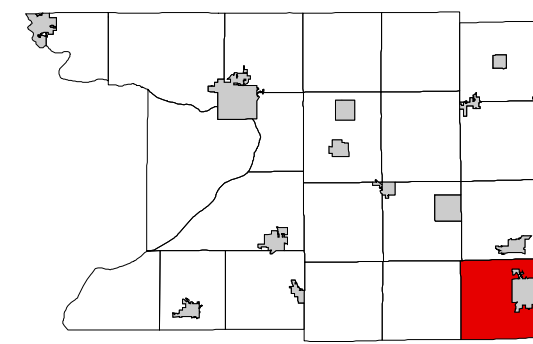


SEE SECTION 16 TOWN OF COLUMBUS

TOWN OF COLUMBUS

SECTION 10 T10N R12E

1 inch = 400 feet 1:4,800

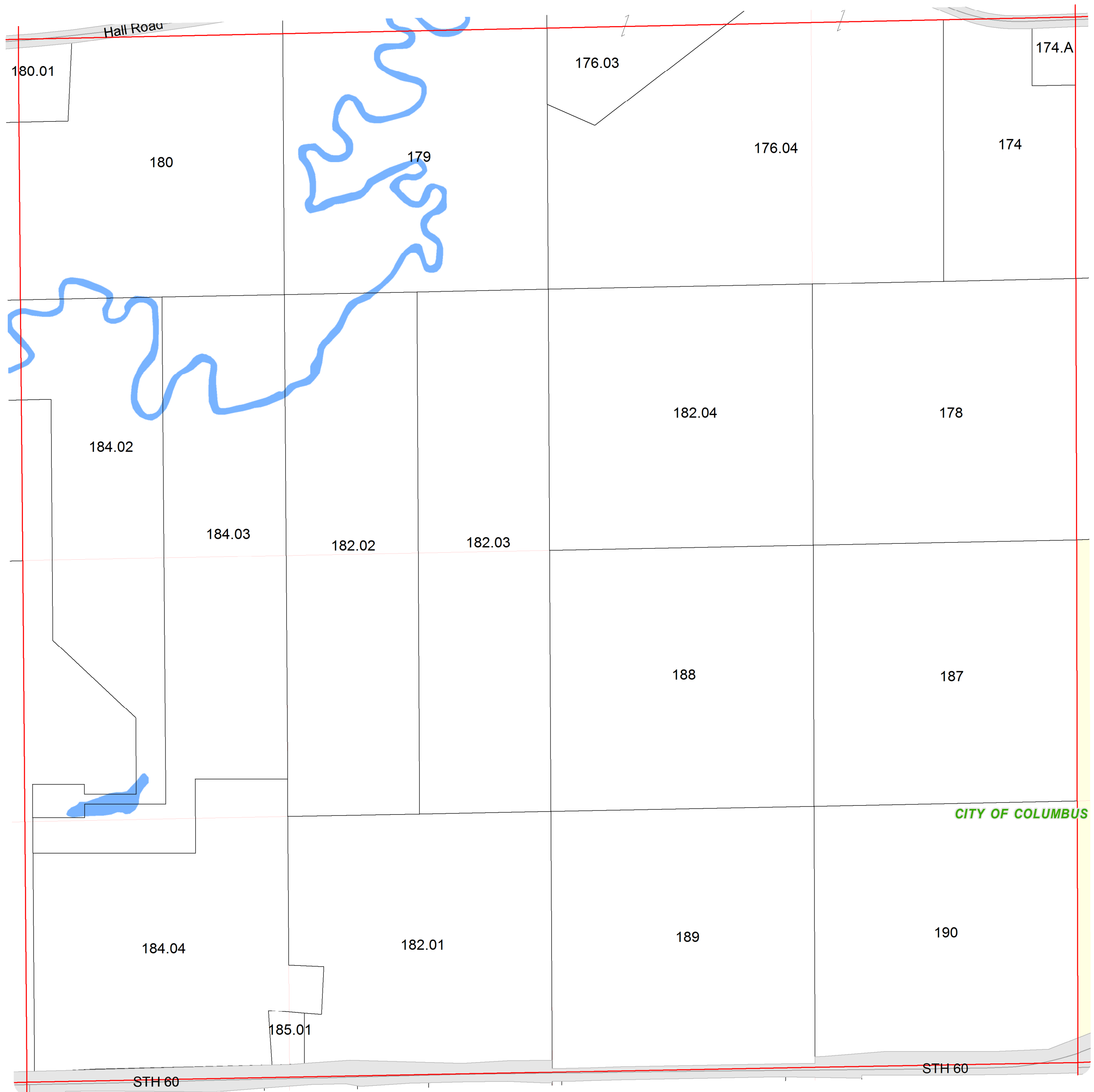


6	5	4	3	2	1
7	8	9	10	11	12
18	17	16	15	14	13
19	20	21	22	23	24
30	29	28	27	26	25
31	32	33	34	35	36

SEE SECTION 03 TOWN OF COLUMBUS

SEE SECTION 09 TOWN OF COLUMBUS

SEE CITY OF COLUMBUS

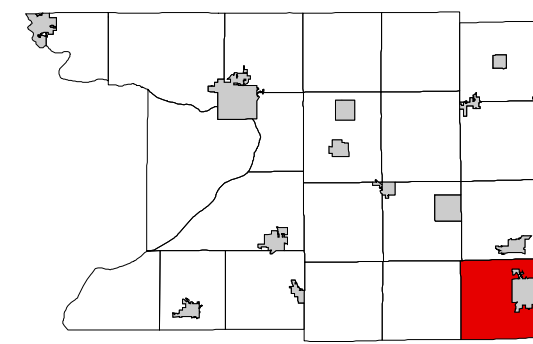


SEE SECTION 15 TOWN OF COLUMBUS

TOWN OF COLUMBUS

SECTION 11 T10N R12E

1 inch = 400 feet 1:4,800



6	5	4	3	2	1
7	8	9	10	11	12
18	17	16	15	14	13
19	20	21	22	23	24
30	29	28	27	26	25
31	32	33	34	35	36

SEE SECTION 02 TOWN OF COLUMBUS

SEE SECTION 10 TOWN OF COLUMBUS

SEE CITY OF COLUMBUS

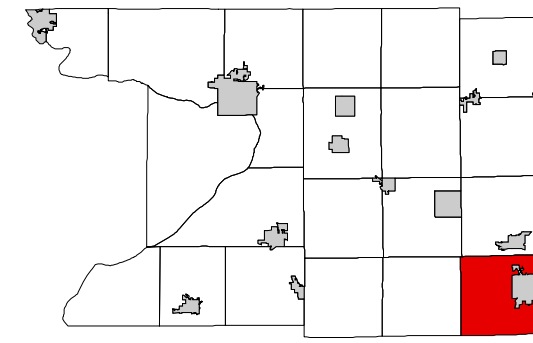


SEE CITY OF COLUMBUS

TOWN OF COLUMBUS

SECTION 12 T10N R12E

1 inch = 400 feet 1:4,800

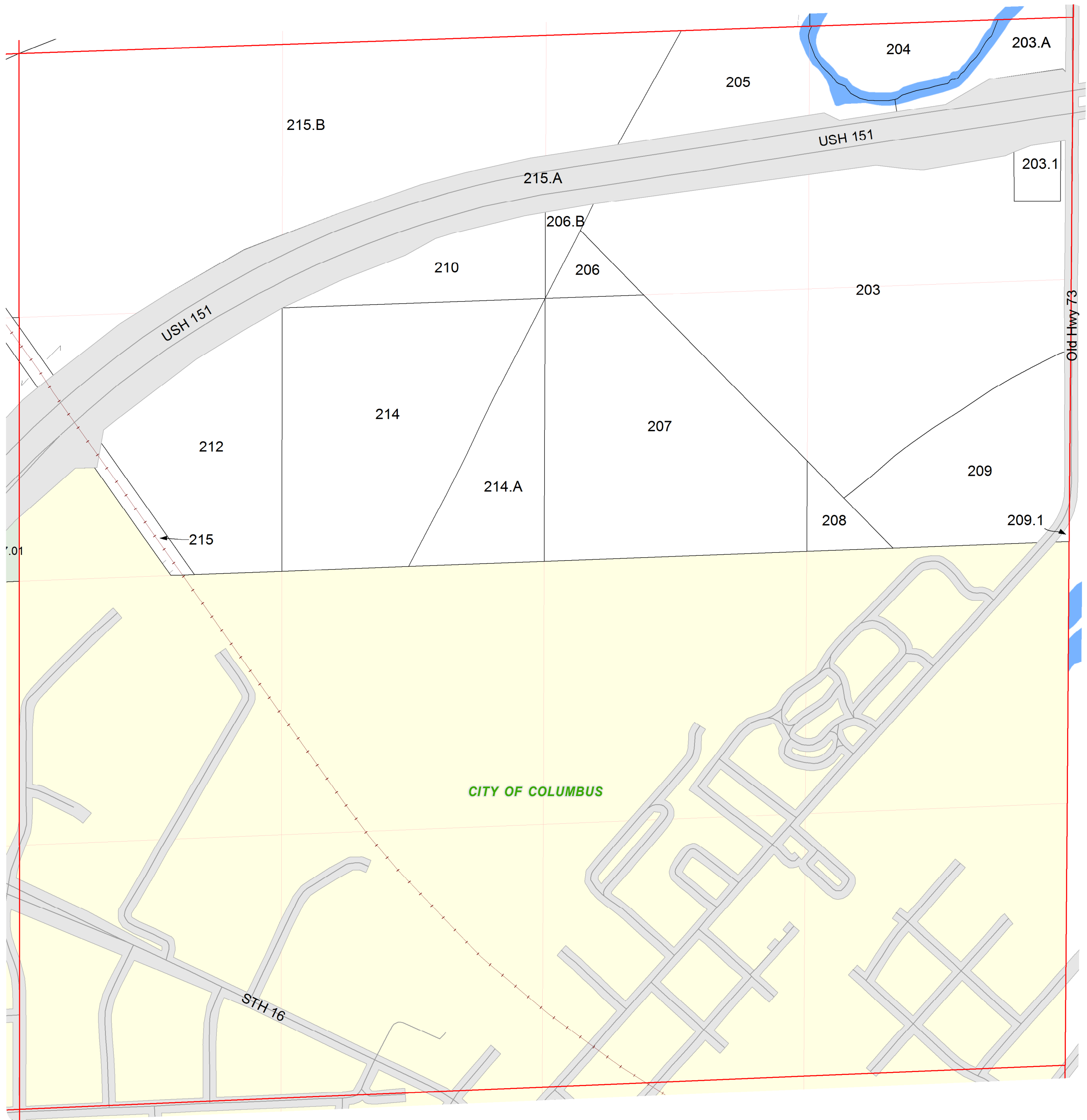


6	5	4	3	2	1
7	8	9	10	11	12
18	17	16	15	14	13
19	20	21	22	23	24
30	29	28	27	26	25
31	32	33	34	35	36

SEE SECTION 01 TOWN OF COLUMBUS

SEE SECTION 11 TOWN OF COLUMBUS

SEE DODGE COUNTY

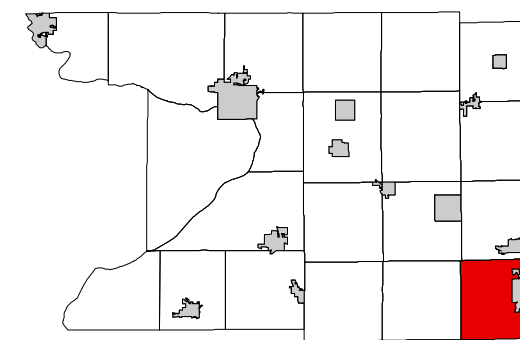


SEE CITY OF COLUMBUS

TOWN OF COLUMBUS

SECTION 13 T10N R12E

1 inch = 400 feet 1:4,800



6	5	4	3	2	1
7	8	9	10	11	12
18	17	16	15	14	13
19	20	21	22	23	24
30	29	28	27	26	25
31	32	33	34	35	36

SEE CITY OF COLUMBUS



SEE CITY OF COLUMBUS

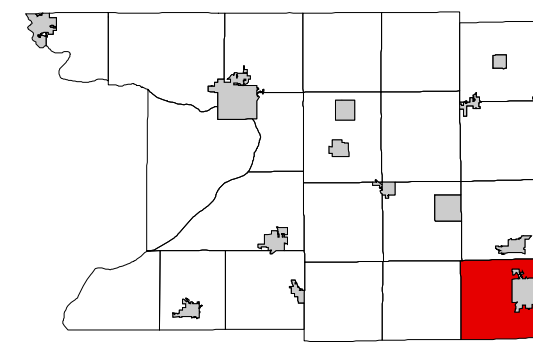
SEE DODGE COUNTY

SEE CITY OF COLUMBUS

TOWN OF COLUMBUS

SECTION 14 T10N R12E

1 inch = 400 feet 1:4,800



6	5	4	3	2	1
7	8	9	10	11	12
18	17	16	15	14	13
19	20	21	22	23	24
30	29	28	27	26	25
31	32	33	34	35	36

SEE CITY OF COLUMBUS

SEE SECTION 15 TOWN OF COLUMBUS



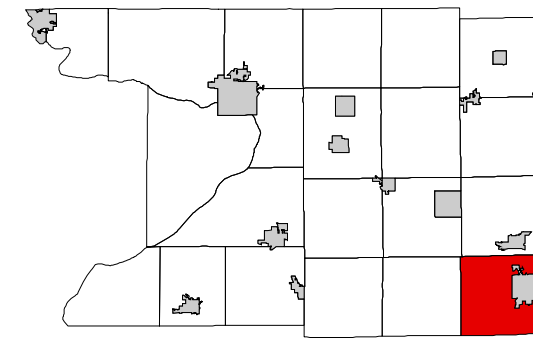
SEE CITY OF COLUMBUS

SEE CITY OF COLUMBUS

TOWN OF COLUMBUS

SECTION 15 T10N R12E

1 inch = 400 feet 1:4,800

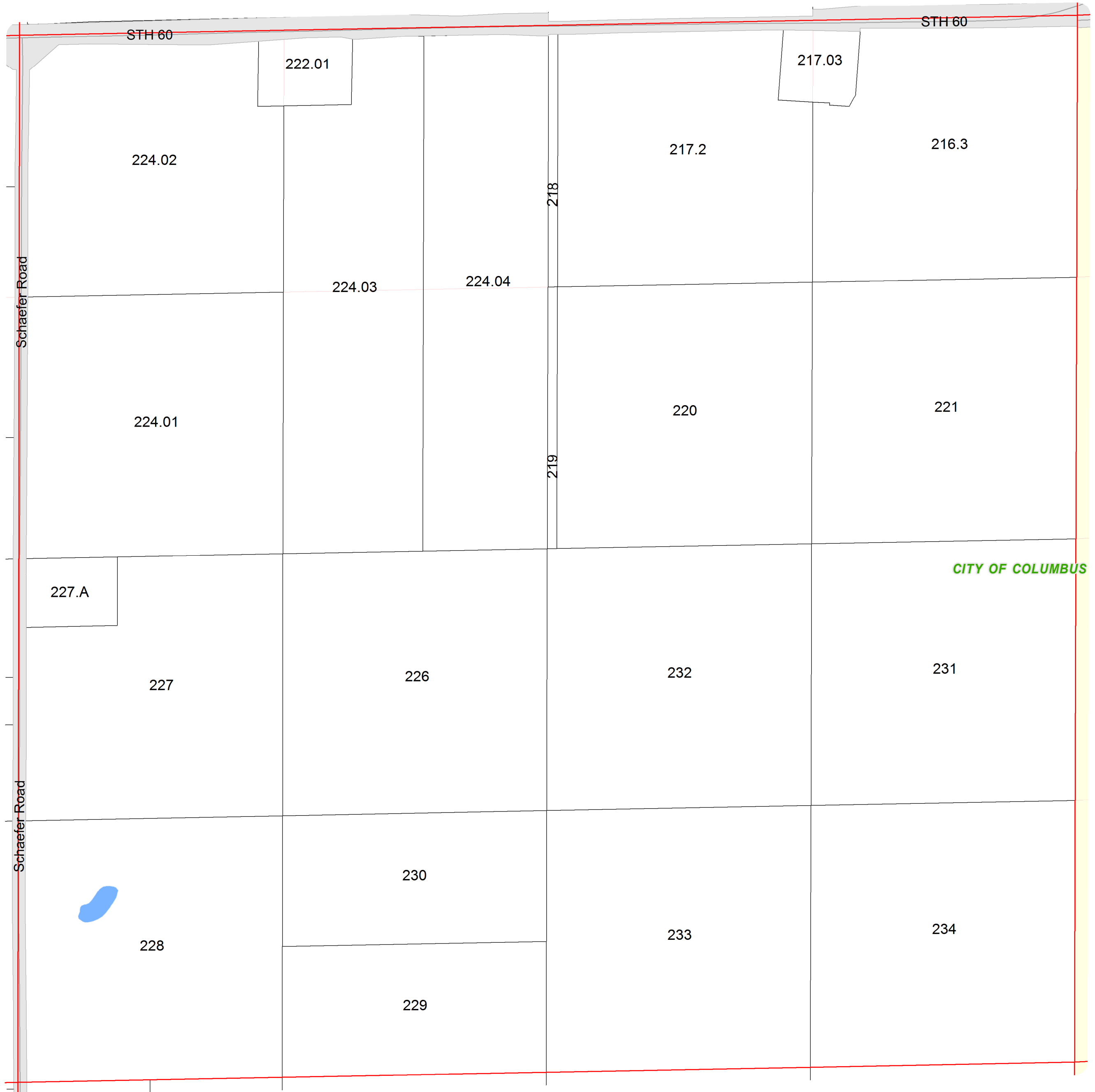


6	5	4	3	2	1
7	8	9	10	11	12
18	17	16	15	14	13
19	20	21	22	23	24
30	29	28	27	26	25
31	32	33	34	35	36

SEE SECTION 10 TOWN OF COLUMBUS

SEE SECTION 16 TOWN OF COLUMBUS

SEE CITY OF COLUMBUS

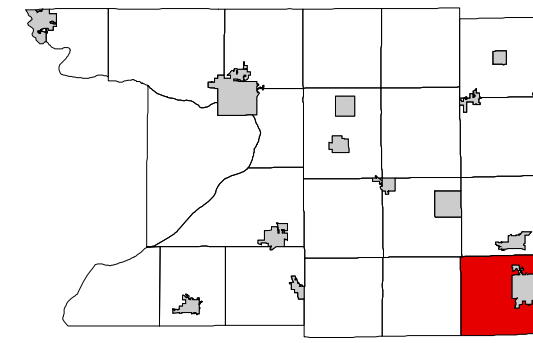


SEE SECTION 22 TOWN OF COLUMBUS

TOWN OF COLUMBUS

SECTION 16 T10N R12E

1 inch = 400 feet 1:4,800

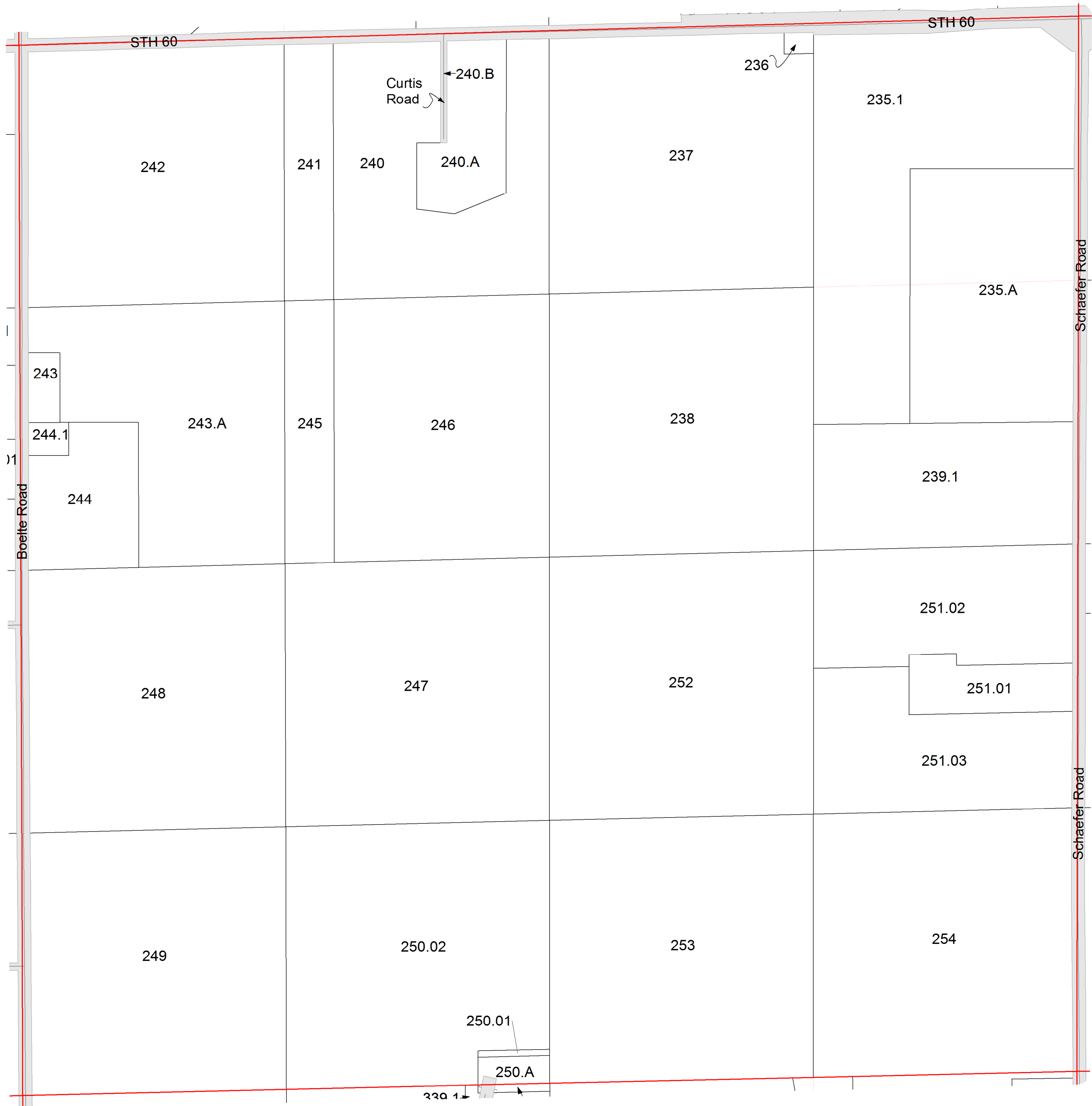


6	5	4	3	2	1
7	8	9	10	11	12
18	17	16	15	14	13
19	20	21	22	23	24
30	29	28	27	26	25
31	32	33	34	35	36

SEE SECTION 09 TOWN OF COLUMBUS

SEE SECTION 17 TOWN OF COLUMBUS

SEE SECTION 15 TOWN OF COLUMBUS

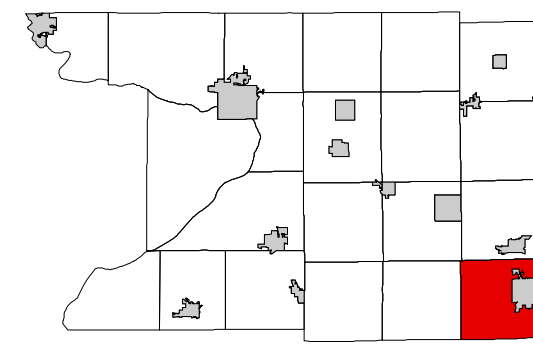


SEE SECTION 21 TOWN OF COLUMBUS

TOWN OF COLUMBUS

SECTION 17 T10N R12E

1 inch = 400 feet 1:4,800



6	5	4	3	2	1
7	8	9	10	11	12
18	17	16	15	14	13
19	20	21	22	23	24
30	29	28	27	26	25
31	32	33	34	35	36

SEE SECTION 08 TOWN OF COLUMBUS

SEE SECTION 18 TOWN OF COLUMBUS

SEE SECTION 16 TOWN OF COLUMBUS

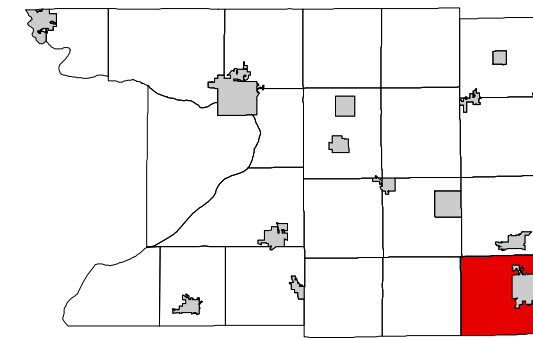


SEE SECTION 20 TOWN OF COLUMBUS

TOWN OF COLUMBUS

SECTION 18 T10N R12E

1 inch = 400 feet 1:4,800



6	5	4	3	2	1
7	8	9	10	11	12
18	17	16	15	14	13
19	20	21	22	23	24
30	29	28	27	26	25
31	32	33	34	35	36

SEE SECTION 07 TOWN OF COLUMBUS

SEE SECTION 13 TOWN OF HAMPDEN

SEE SECTION 17 TOWN OF COLUMBUS

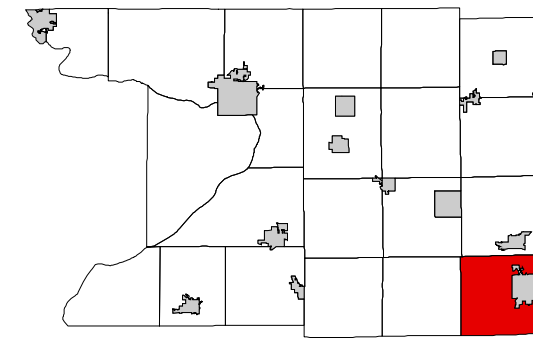


SEE SECTION 19 TOWN OF COLUMBUS

TOWN OF COLUMBUS

SECTION 19 T10N R12E

1 inch = 400 feet 1:4,800

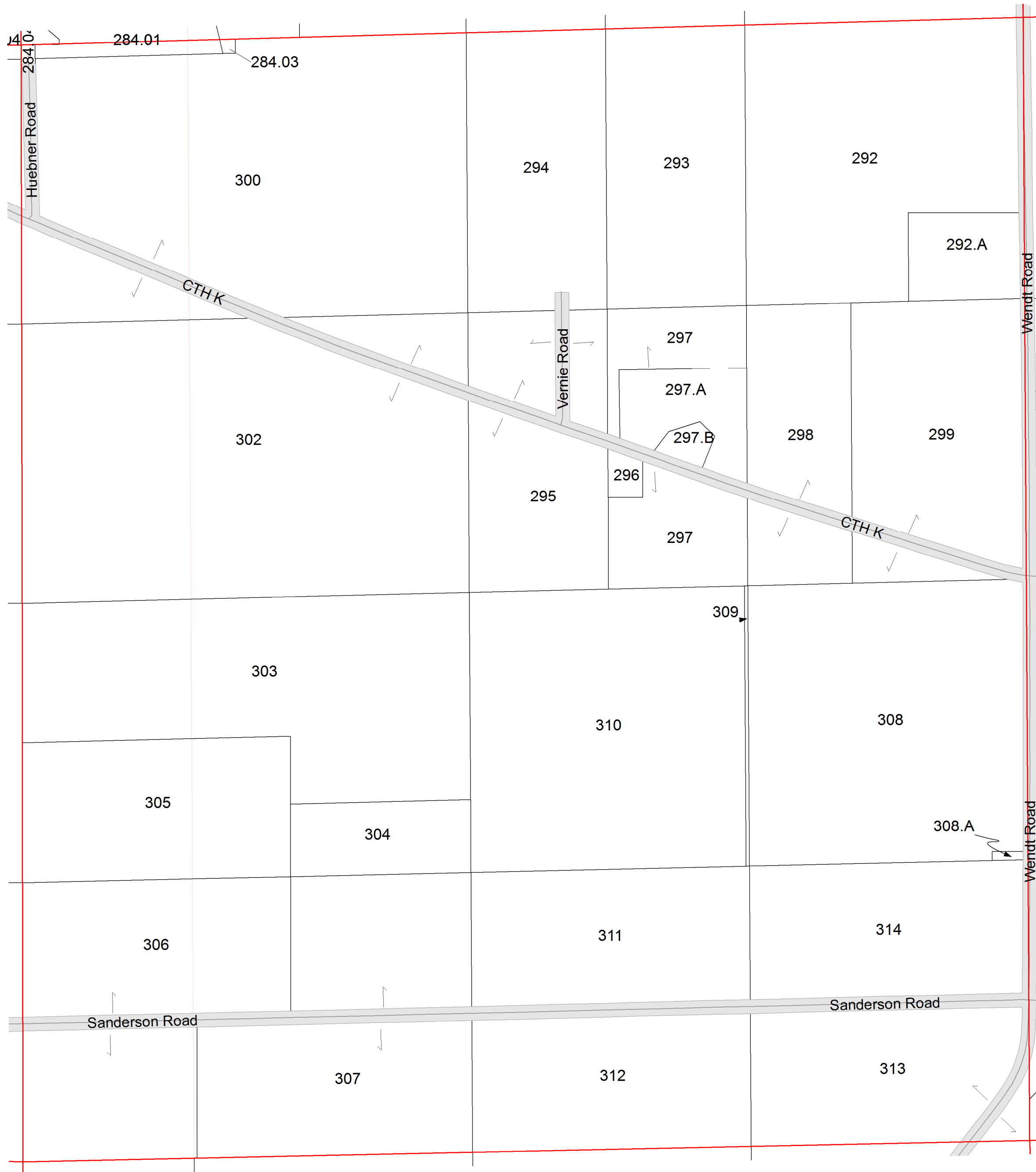


6	5	4	3	2	1
7	8	9	10	11	12
18	17	16	15	14	13
19	20	21	22	23	24
30	29	28	27	26	25
31	32	33	34	35	36

SEE SECTION 18 TOWN OF COLUMBUS

SEE SECTION 24 TOWN OF HAMPDEN

SEE SECTION 20 TOWN OF COLUMBUS

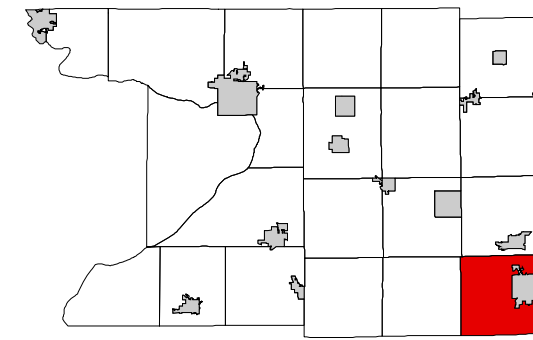


SEE SECTION 30 TOWN OF COLUMBUS

TOWN OF COLUMBUS

SECTION 20 T10N R12E

1 inch = 400 feet 1:4,800



6	5	4	3	2	1
7	8	9	10	11	12
18	17	16	15	14	13
19	20	21	22	23	24
30	29	28	27	26	25
31	32	33	34	35	36

SEE SECTION 17 TOWN OF COLUMBUS

SEE SECTION 19 TOWN OF COLUMBUS

SEE SECTION 21 TOWN OF COLUMBUS

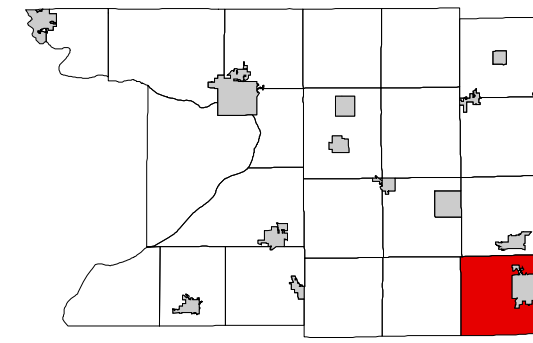


SEE SECTION 29 TOWN OF COLUMBUS

TOWN OF COLUMBUS

SECTION 21 T10N R12E

1 inch = 400 feet 1:4,800



6	5	4	3	2	1
7	8	9	10	11	12
18	17	16	15	14	13
19	20	21	22	23	24
30	29	28	27	26	25
31	32	33	34	35	36

SEE SECTION 16 TOWN OF COLUMBUS

SEE SECTION 20 TOWN OF COLUMBUS

SEE SECTION 22 TOWN OF COLUMBUS

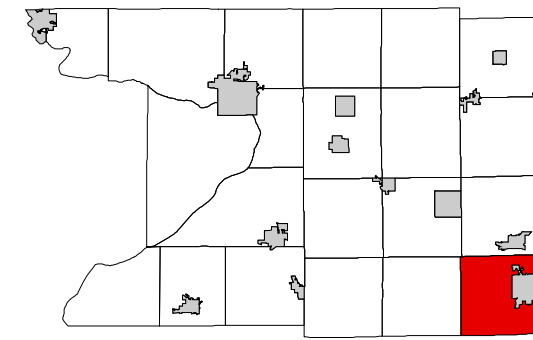


SEE SECTION 28 TOWN OF COLUMBUS

TOWN OF COLUMBUS

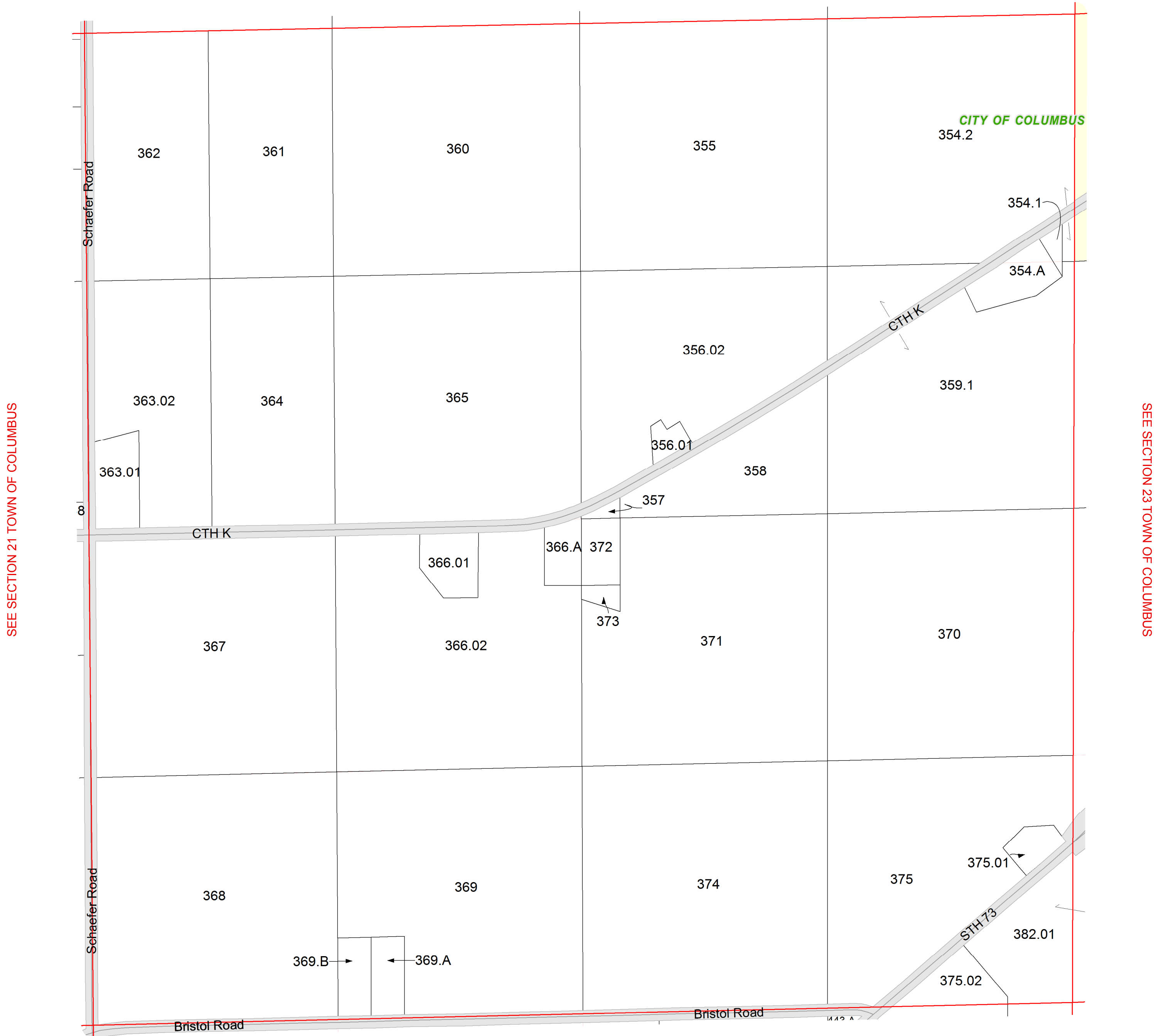
SECTION 22 T10N R12E

1 inch = 400 feet 1:4,800



6	5	4	3	2	1
7	8	9	10	11	12
18	17	16	15	14	13
19	20	21	22	23	24
30	29	28	27	26	25
31	32	33	34	35	36

SEE SECTION 15 TOWN OF COLUMBUS



SEE SECTION 21 TOWN OF COLUMBUS

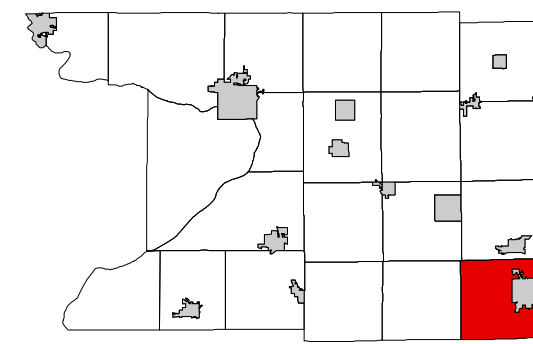
SEE SECTION 23 TOWN OF COLUMBUS

SEE SECTION 27 TOWN OF COLUMBUS

TOWN OF COLUMBUS

SECTION 23 T10N R12E

1 inch = 400 feet 1:4,800

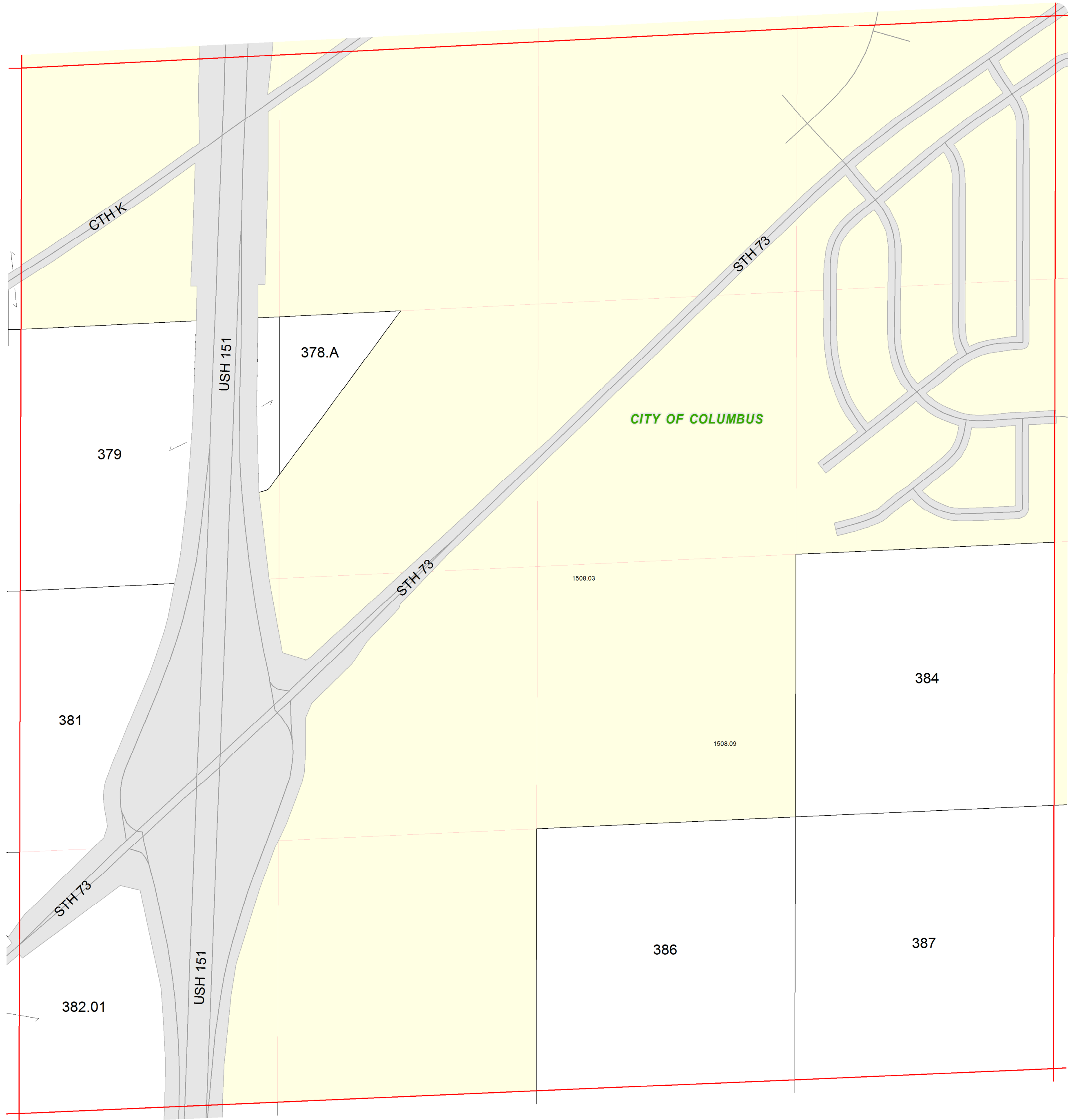


6	5	4	3	2	1
7	8	9	10	11	12
18	17	16	15	14	13
19	20	21	22	23	24
30	29	28	27	26	25
31	32	33	34	35	36

SEE CITY OF COLUMBUS

SEE SECTION 22 TOWN OF COLUMBUS

SEE CITY OF COLUMBUS

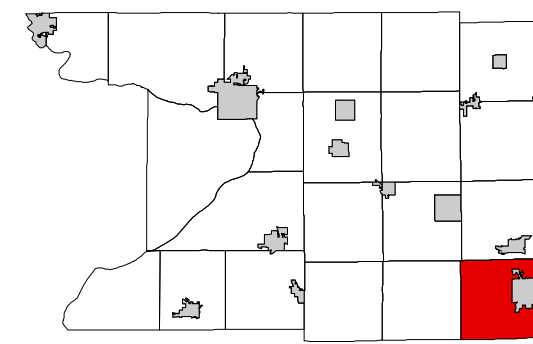


SEE SECTION 26 TOWN OF COLUMBUS

TOWN OF COLUMBUS

SECTION 24 T10N R12E

1 inch = 400 feet 1:4,800

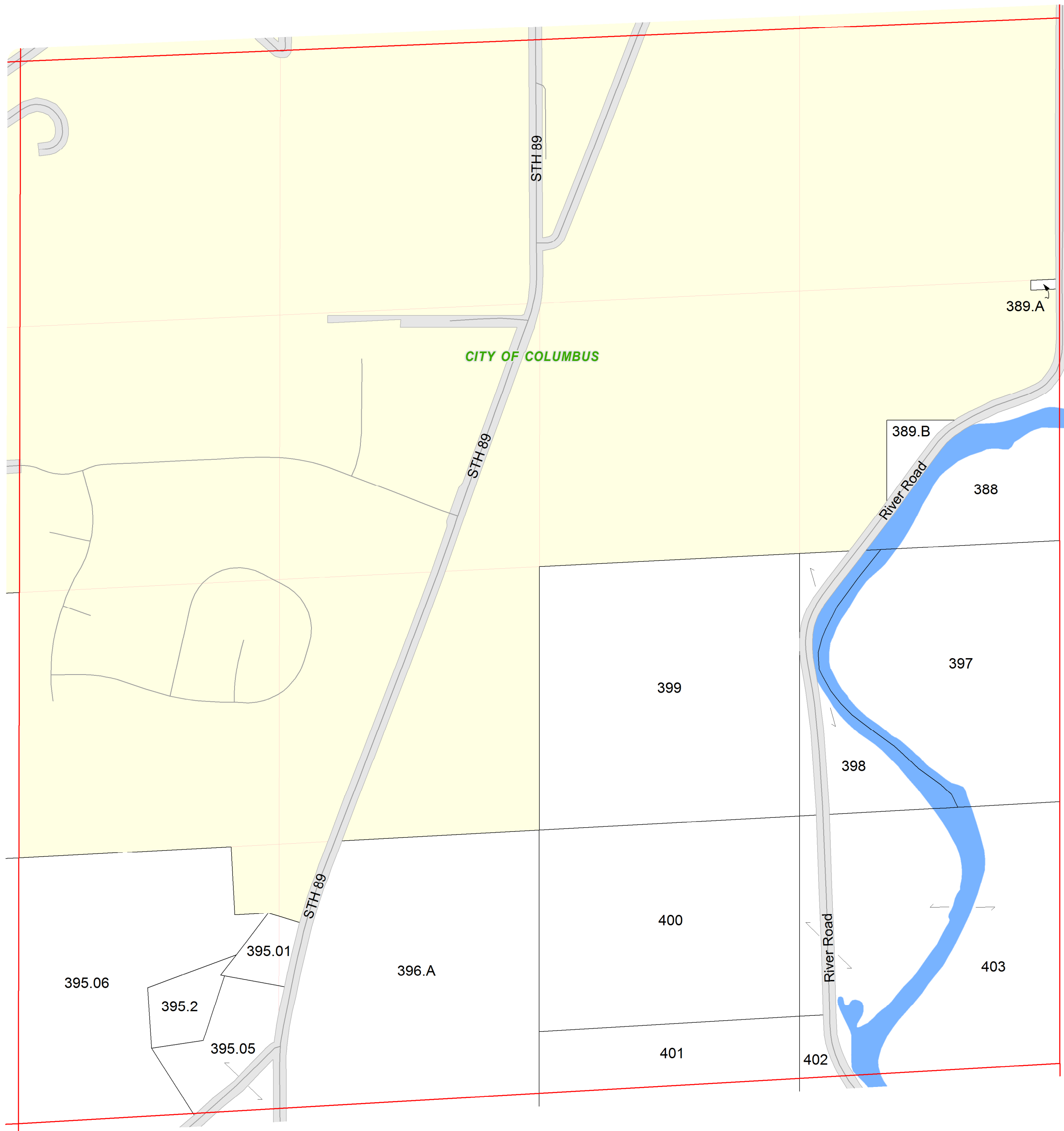


6	5	4	3	2	1
7	8	9	10	11	12
18	17	16	15	14	13
19	20	21	22	23	24
30	29	28	27	26	25
31	32	33	34	35	36

SEE CITY OF COLUMBUS

SEE CITY OF COLUMBUS

SEE DODGE COUNTY

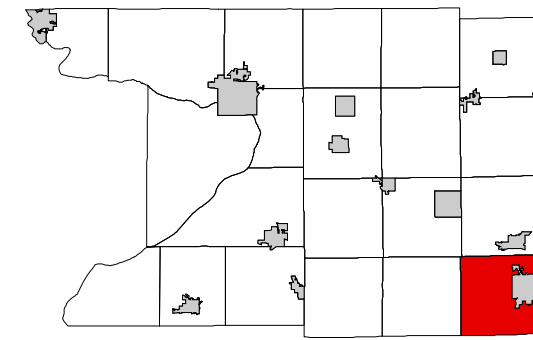


SEE SECTION 25 TOWN OF COLUMBUS

TOWN OF COLUMBUS

SECTION 25 T10N R12E

1 inch = 400 feet 1:4,800



6	5	4	3	2	1
7	8	9	10	11	12
18	17	16	15	14	13
19	20	21	22	23	24
30	29	28	27	26	25
31	32	33	34	35	36

SEE SECTION 24 TOWN OF COLUMBUS

SEE SECTION 26 TOWN OF COLUMBUS

SEE DODGE COUNTY

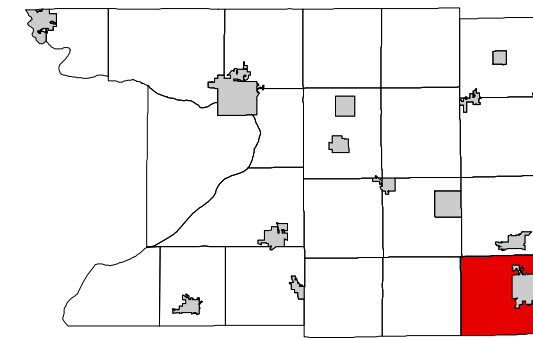


SEE SECTION 36 TOWN OF COLUMBUS

TOWN OF COLUMBUS

SECTION 26 T10N R12E

1 inch = 400 feet 1:4,800

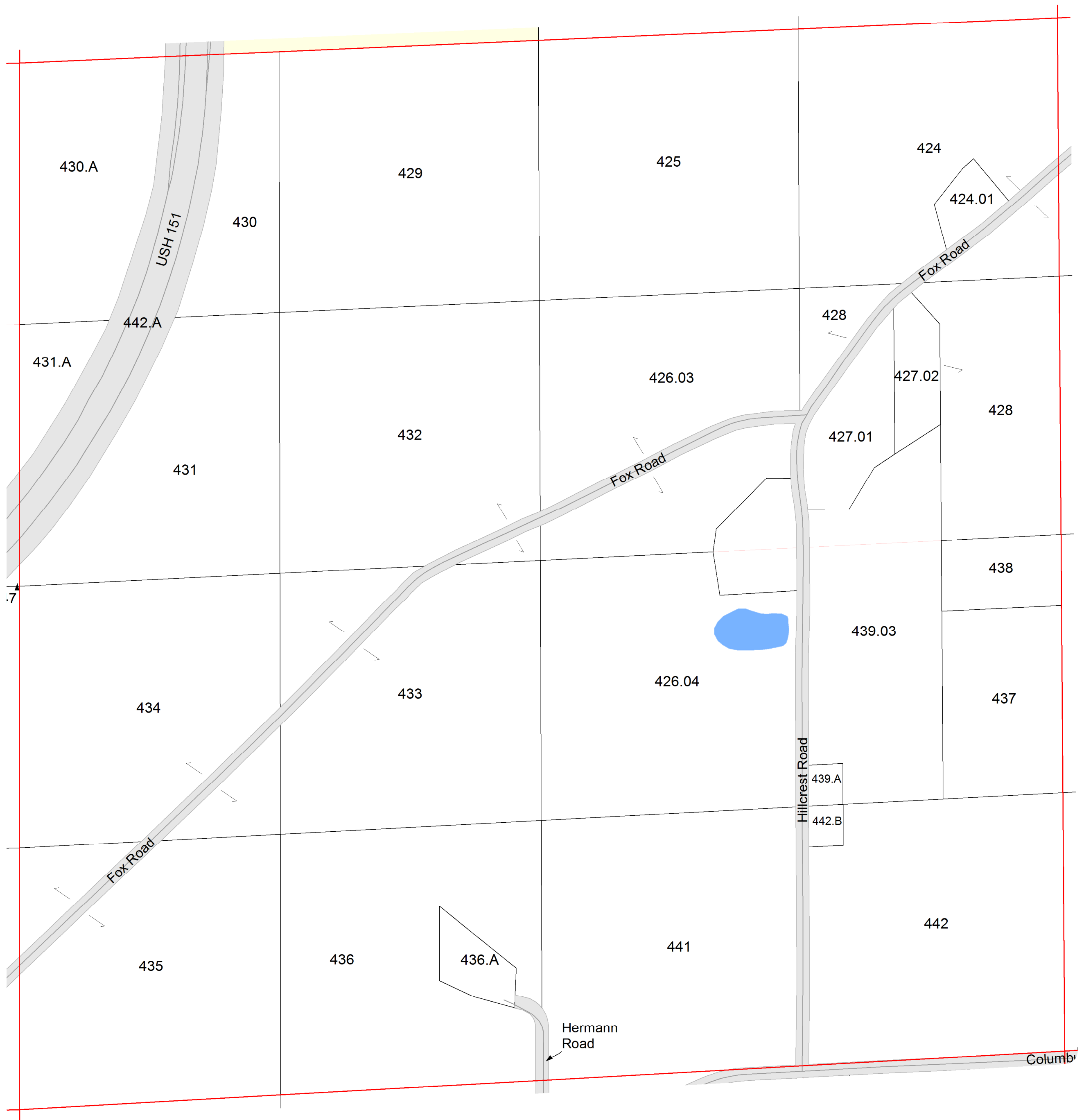


6	5	4	3	2	1
7	8	9	10	11	12
18	17	16	15	14	13
19	20	21	22	23	24
30	29	28	27	26	25
31	32	33	34	35	36

SEE SECTION 23 TOWN OF COLUMBUS

SEE SECTION 27 TOWN OF COLUMBUS

SEE SECTION 25 TOWN OF COLUMBUS

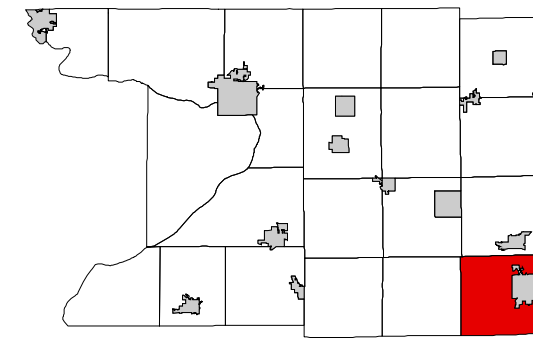


SEE SECTION 35 TOWN OF COLUMBUS

TOWN OF COLUMBUS

SECTION 27 T10N R12E

1 inch = 400 feet 1:4,800

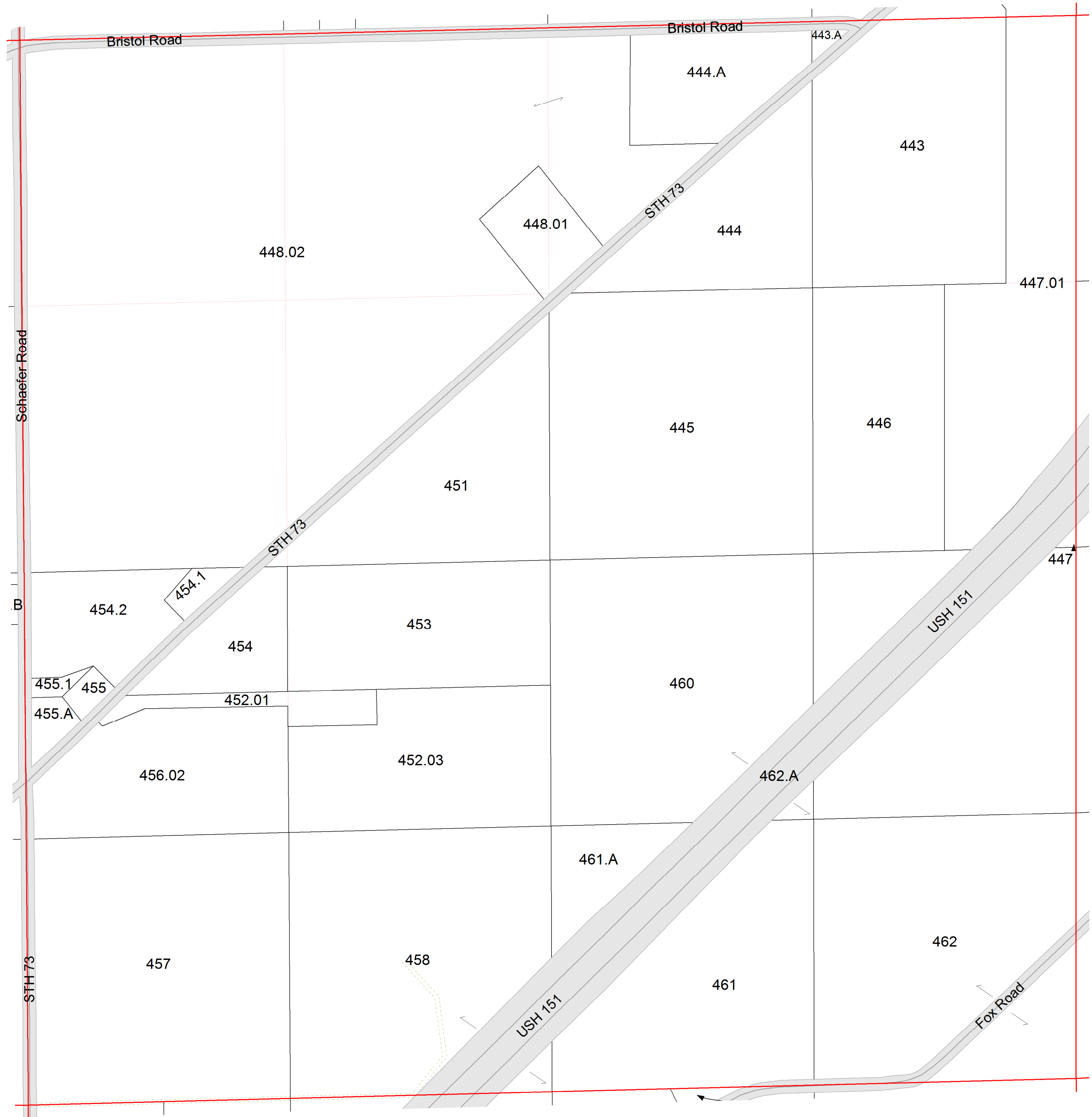


6	5	4	3	2	1
7	8	9	10	11	12
18	17	16	15	14	13
19	20	21	22	23	24
30	29	28	27	26	25
31	32	33	34	35	36

SEE SECTION 22 TOWN OF COLUMBUS

SEE SECTION 28 TOWN OF COLUMBUS

SEE SECTION 26 TOWN OF COLUMBUS

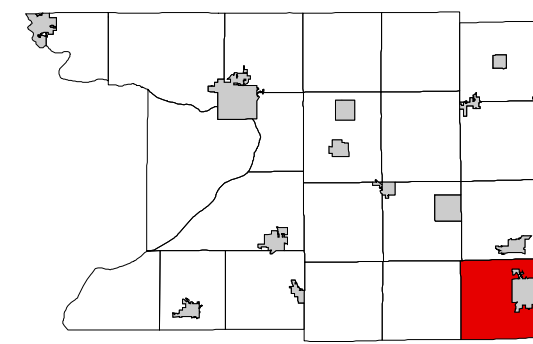


SEE SECTION 34 TOWN OF COLUMBUS

TOWN OF COLUMBUS

SECTION 28 T10N R12E

1 inch = 400 feet 1:4,800

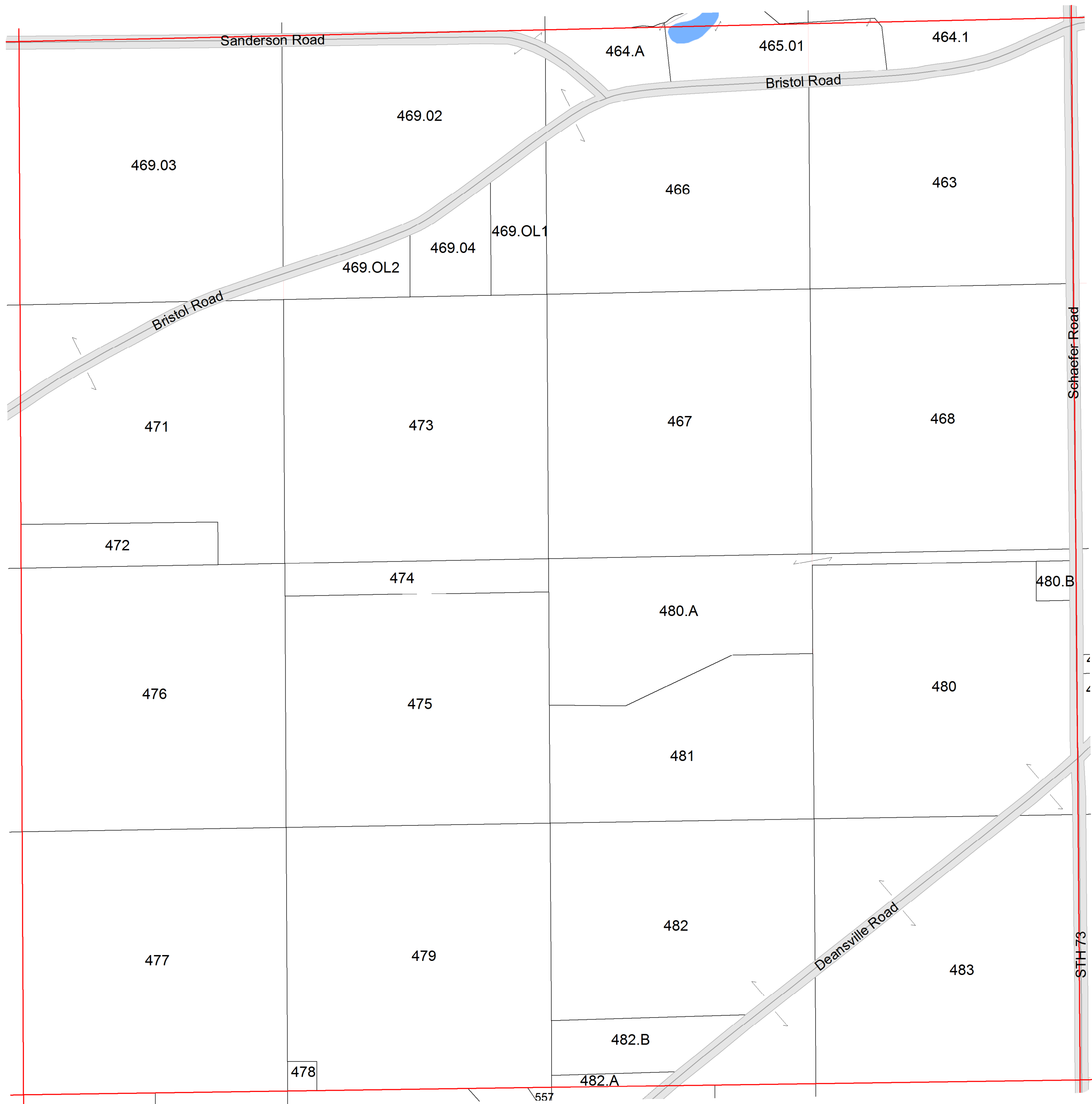


6	5	4	3	2	1
7	8	9	10	11	12
18	17	16	15	14	13
19	20	21	22	23	24
30	29	28	27	26	25
31	32	33	34	35	36

SEE SECTION 21 TOWN OF COLUMBUS

SEE SECTION 29 TOWN OF COLUMBUS

SEE SECTION 27 TOWN OF COLUMBUS

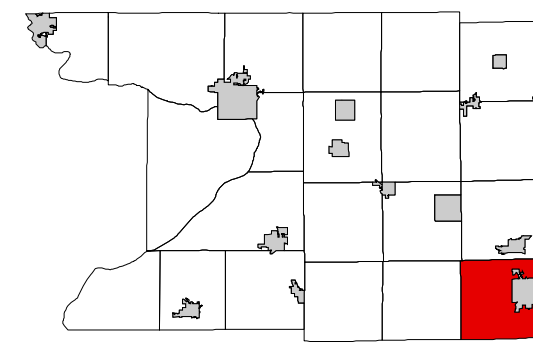


SEE SECTION 33 TOWN OF COLUMBUS

TOWN OF COLUMBUS

SECTION 29 T10N R12E

1 inch = 400 feet 1:4,800

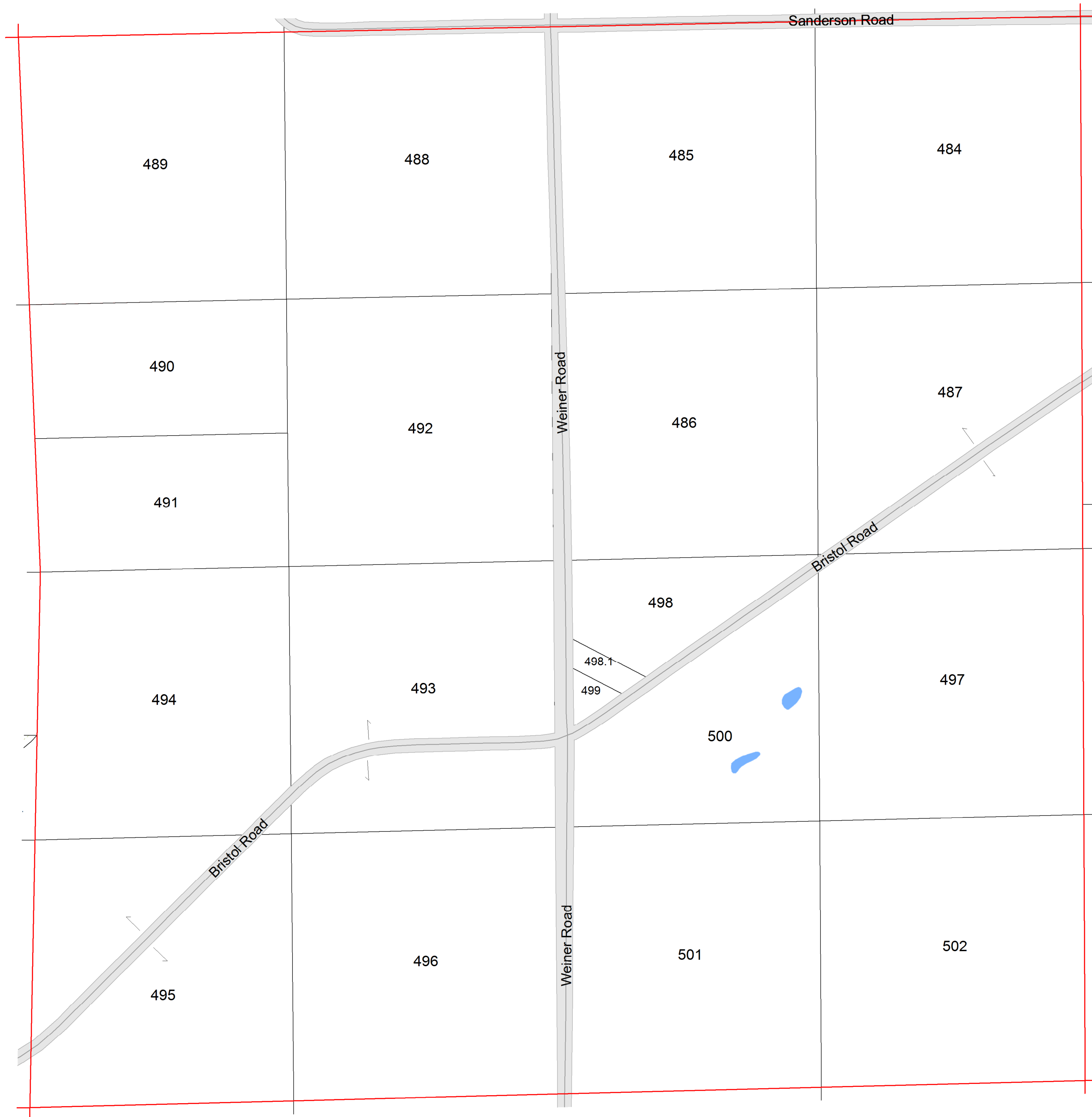


6	5	4	3	2	1
7	8	9	10	11	12
18	17	16	15	14	13
19	20	21	22	23	24
30	29	28	27	26	25
31	32	33	34	35	36

SEE SECTION 20 TOWN OF COLUMBUS

SEE SECTION 30 TOWN OF COLUMBUS

SEE SECTION 28 TOWN OF COLUMBUS

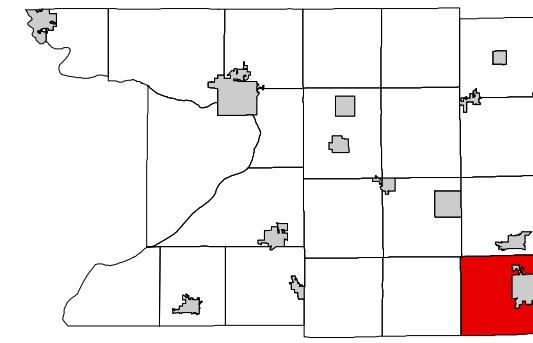


SEE SECTION 32 TOWN OF COLUMBUS

TOWN OF COLUMBUS

SECTION 30 T10N R12E

1 inch = 400 feet 1:4,800

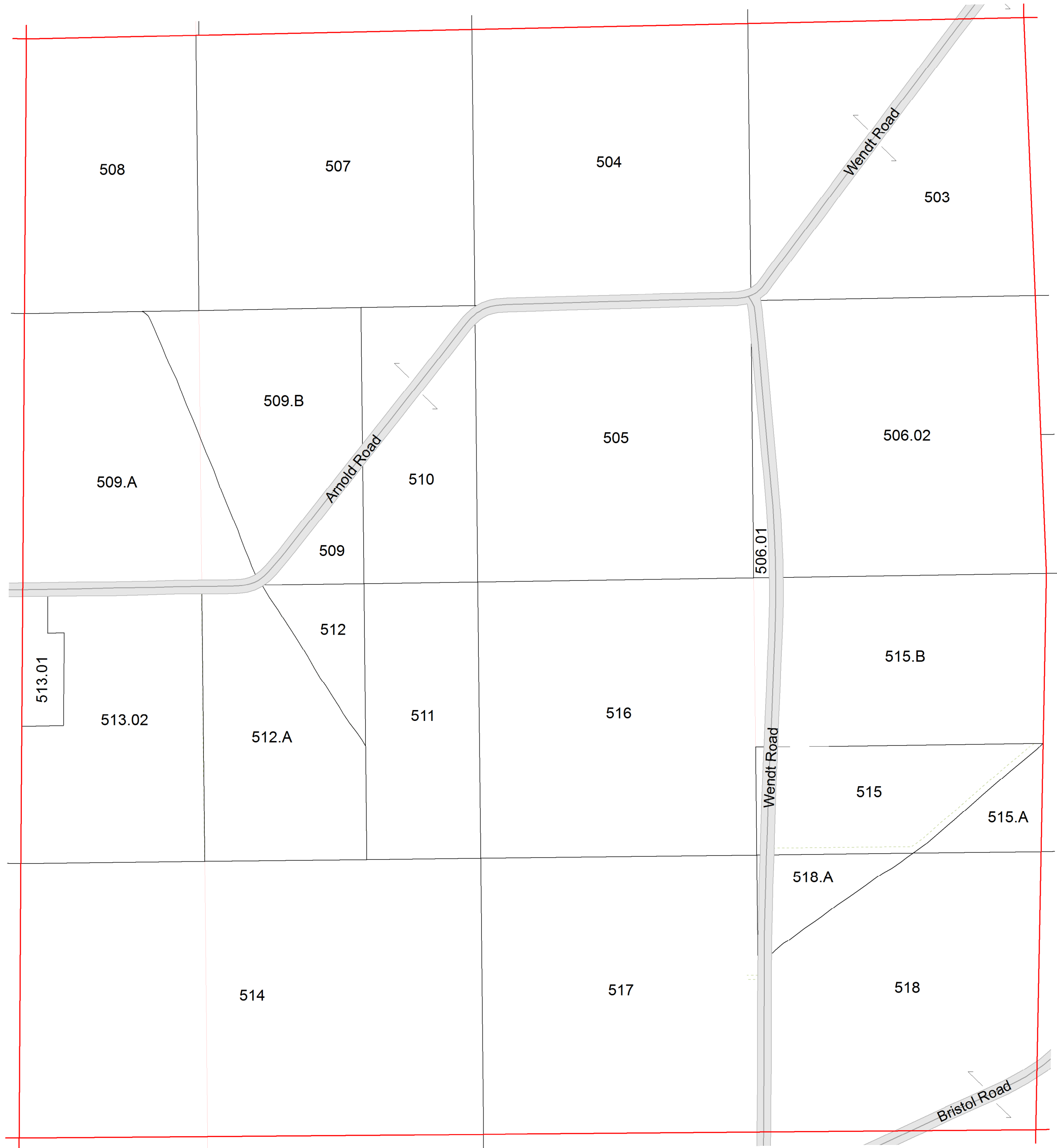


6	5	4	3	2	1
7	8	9	10	11	12
18	17	16	15	14	13
19	20	21	22	23	24
30	29	28	27	26	25
31	32	33	34	35	36

SEE SECTION 19 TOWN OF COLUMBUS

SEE SECTION 25 TOWN OF HAMPDEN

SEE SECTION 29 TOWN OF COLUMBUS

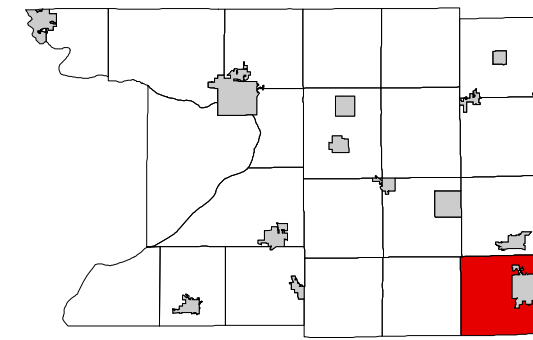


SEE SECTION 31 TOWN OF COLUMBUS

TOWN OF COLUMBUS

SECTION 31 T10N R12E

1 inch = 400 feet 1:4,800

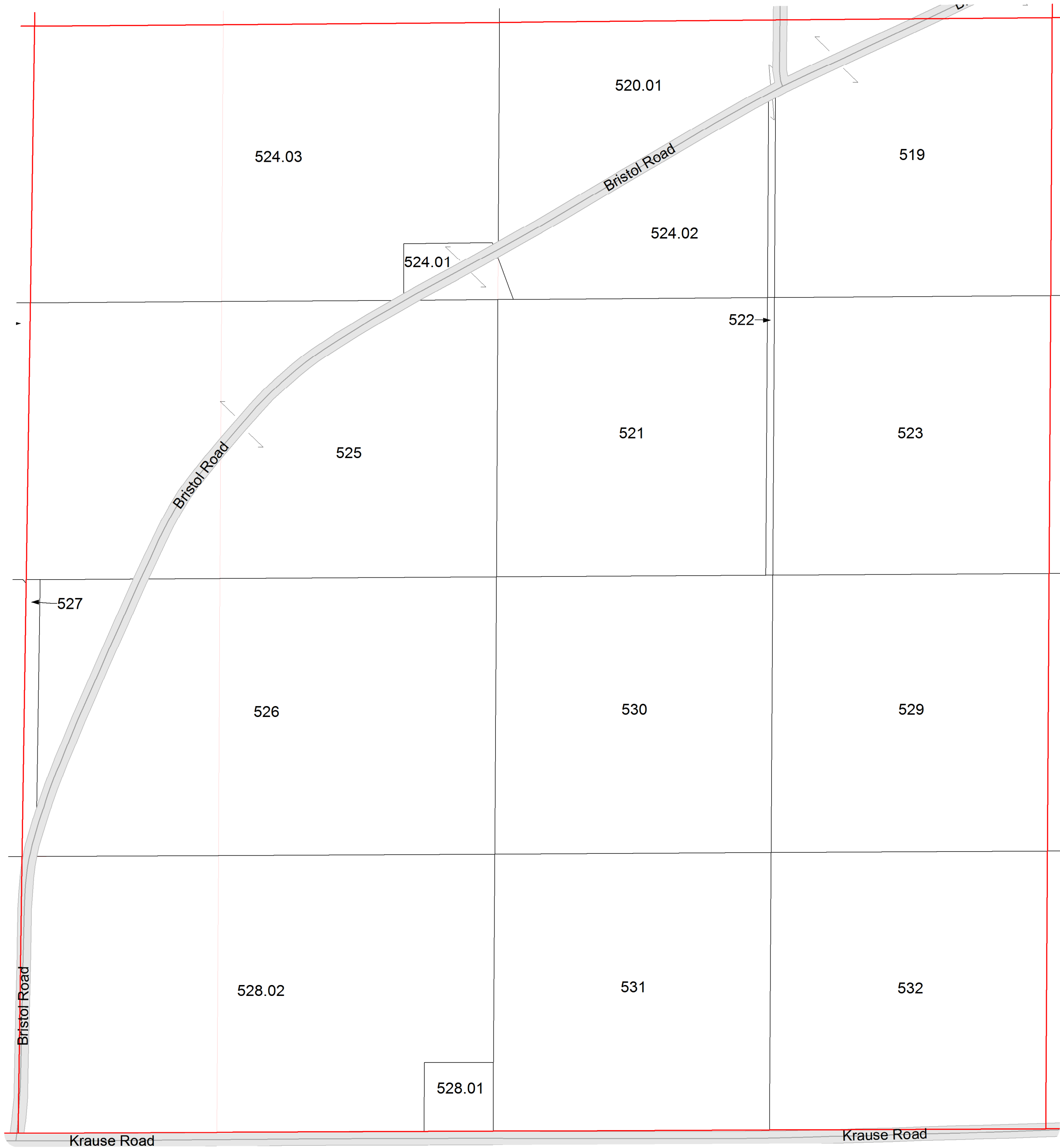


6	5	4	3	2	1
7	8	9	10	11	12
18	17	16	15	14	13
19	20	21	22	23	24
30	29	28	27	26	25
31	32	33	34	35	36

SEE SECTION 30 TOWN OF COLUMBUS

SEE SECTION 36 TOWN OF HAMPDEN

SEE SECTION 32 TOWN OF COLUMBUS

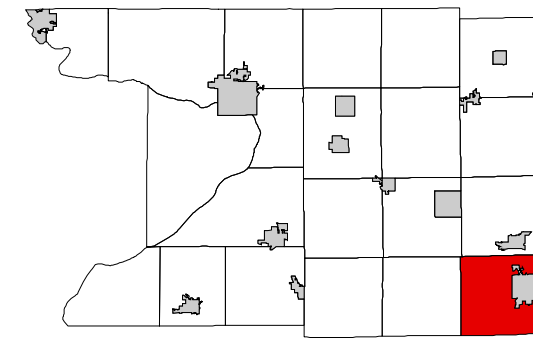


SEE DANE COUNTY

TOWN OF COLUMBUS

SECTION 32 T10N R12E

1 inch = 400 feet 1:4,800

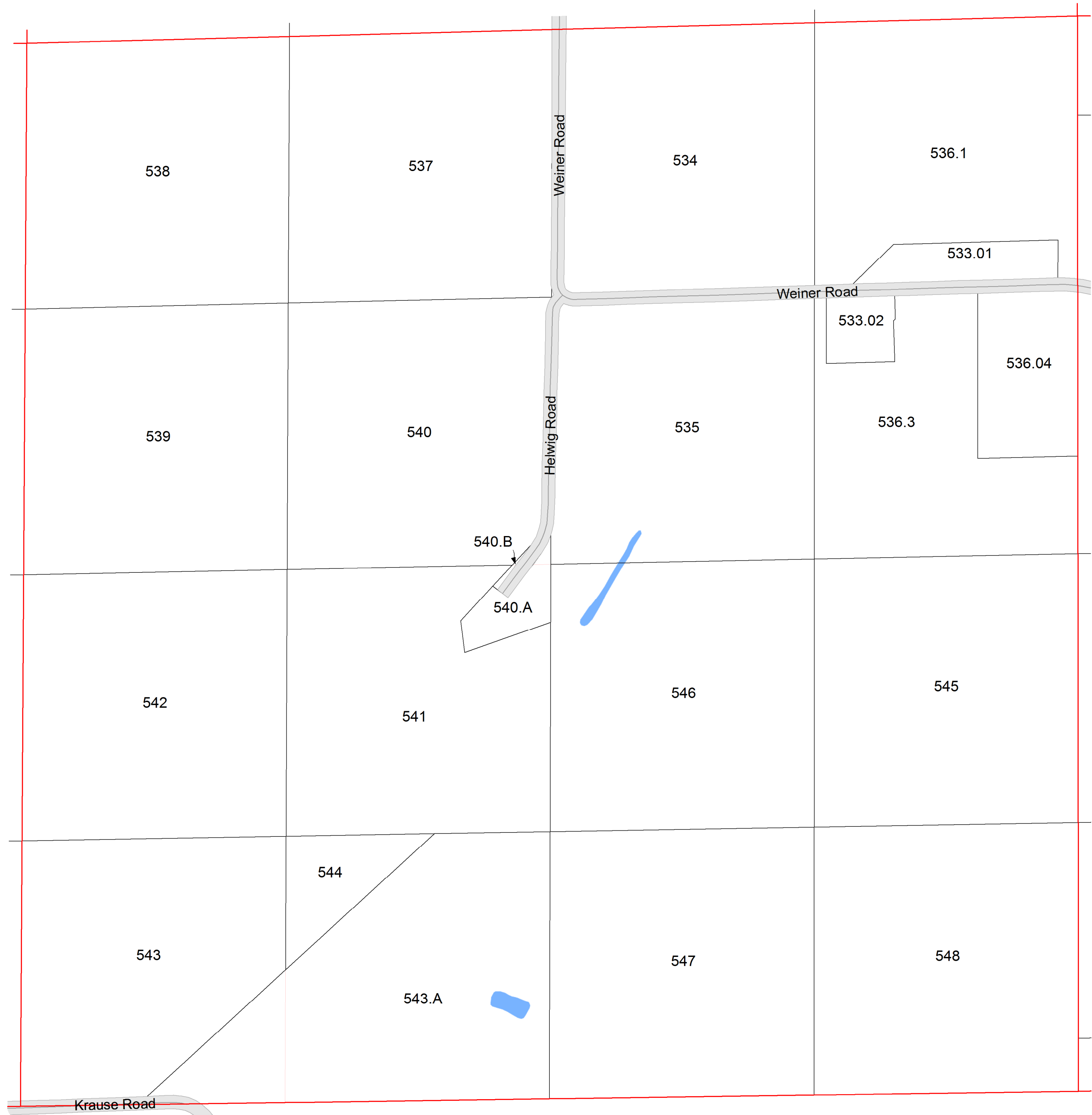


6	5	4	3	2	1
7	8	9	10	11	12
18	17	16	15	14	13
19	20	21	22	23	24
30	29	28	27	26	25
31	32	33	34	35	36

SEE SECTION 29 TOWN OF COLUMBUS

SEE SECTION 31 TOWN OF COLUMBUS

SEE SECTION 33 TOWN OF COLUMBUS

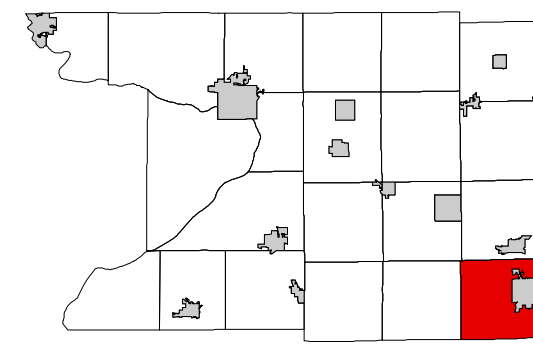


SEE DANE COUNTY

TOWN OF COLUMBUS

SECTION 33 T10N R12E

1 inch = 400 feet 1:4,800

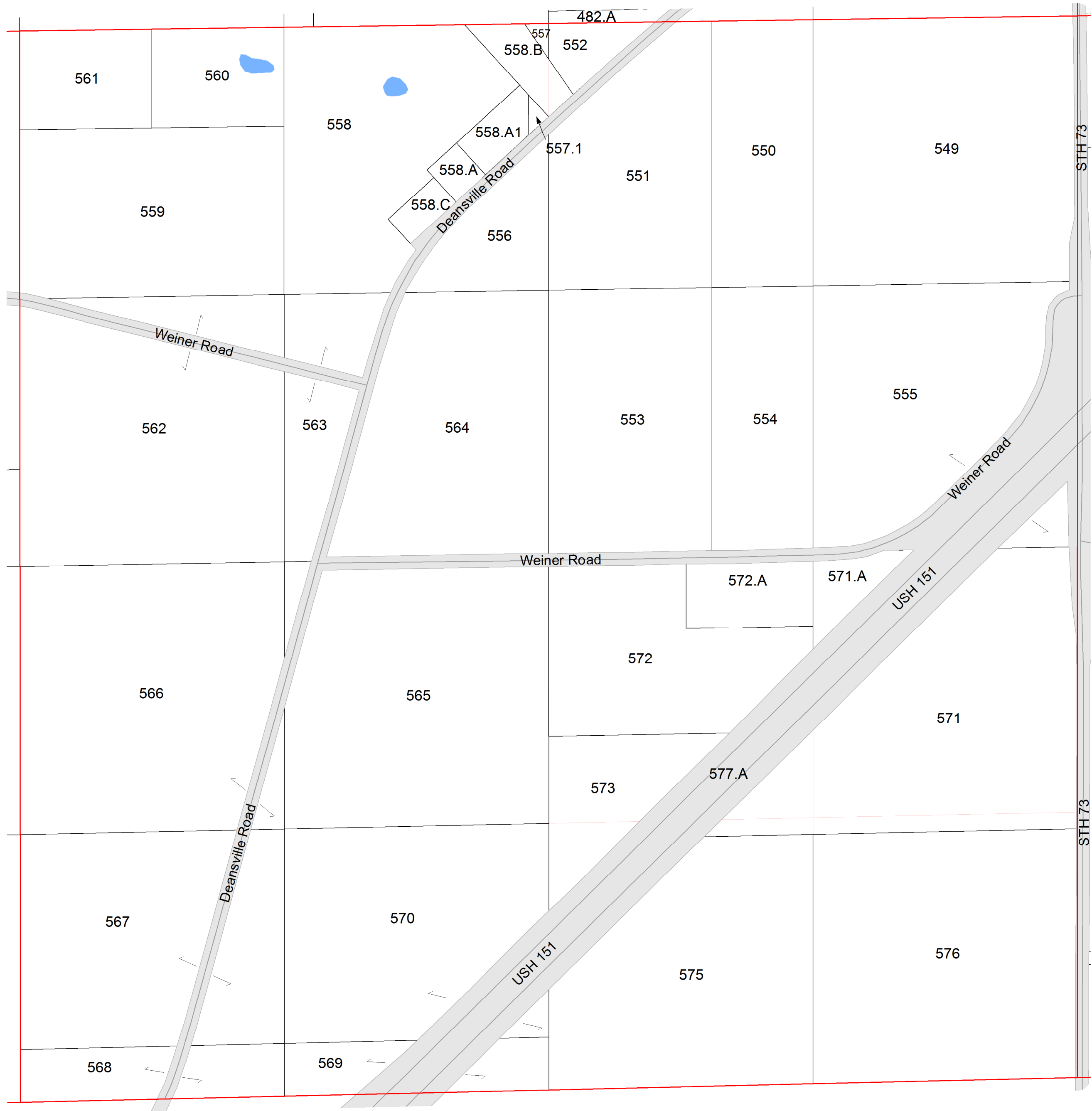


6	5	4	3	2	1
7	8	9	10	11	12
18	17	16	15	14	13
19	20	21	22	23	24
30	29	28	27	26	25
31	32	33	34	35	36

SEE SECTION 28 TOWN OF COLUMBUS

SEE SECTION 32 TOWN OF COLUMBUS

SEE SECTION 34 TOWN OF COLUMBUS

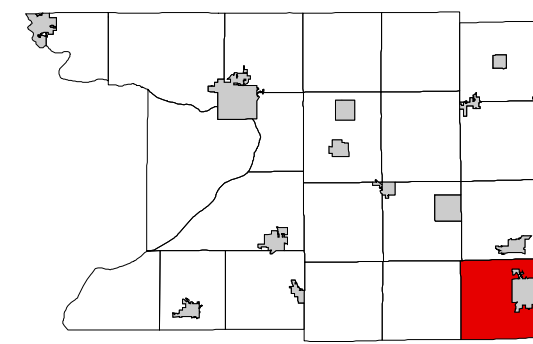


SEE DANE COUNTY

TOWN OF COLUMBUS

SECTION 34 T10N R12E

1 inch = 400 feet 1:4,800

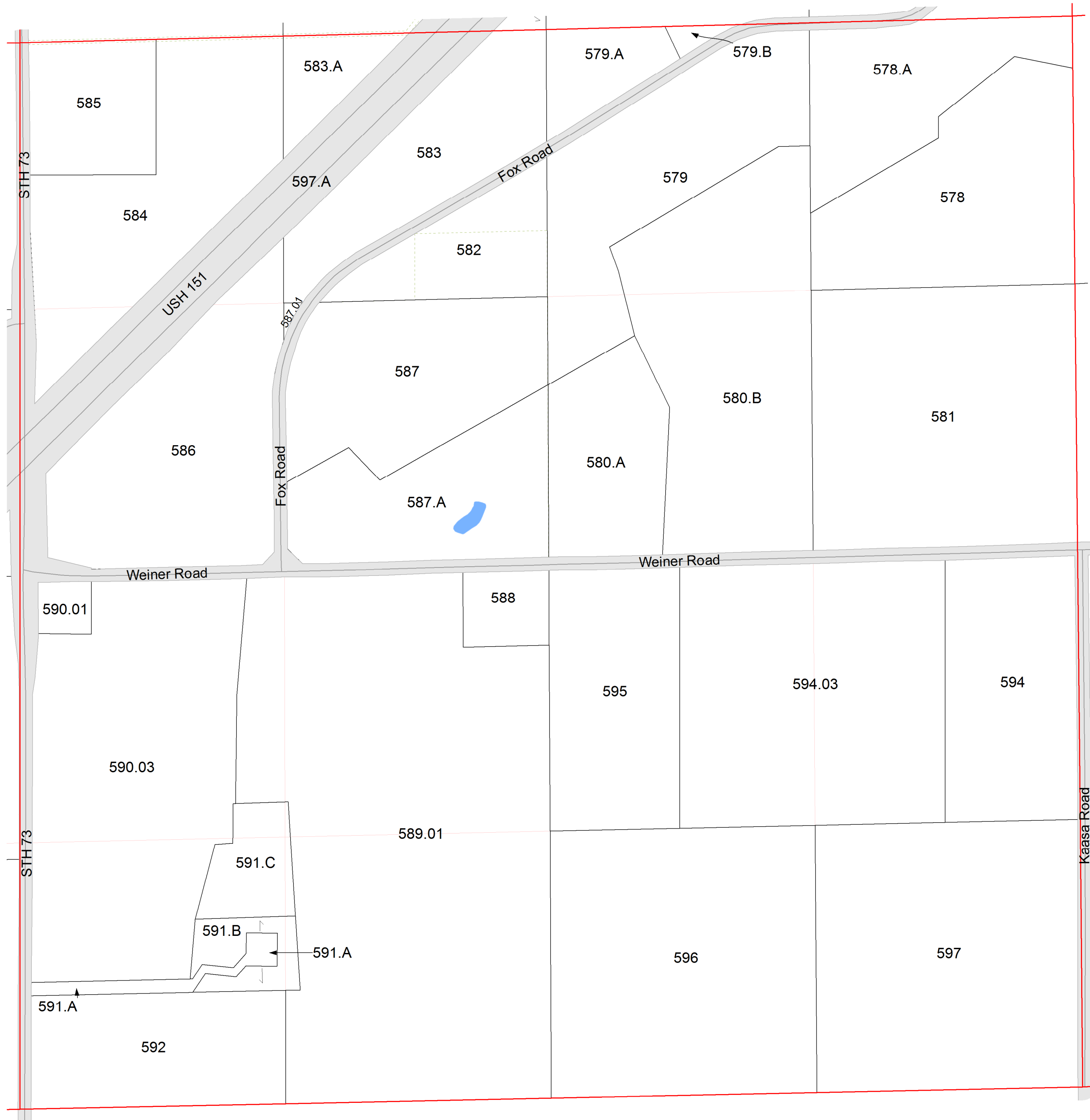


6	5	4	3	2	1
7	8	9	10	11	12
18	17	16	15	14	13
19	20	21	22	23	24
30	29	28	27	26	25
31	32	33	34	35	36

SEE SECTION 27 TOWN OF COLUMBUS

SEE SECTION 33 TOWN OF COLUMBUS

SEE SECTION 35 TOWN OF COLUMBUS

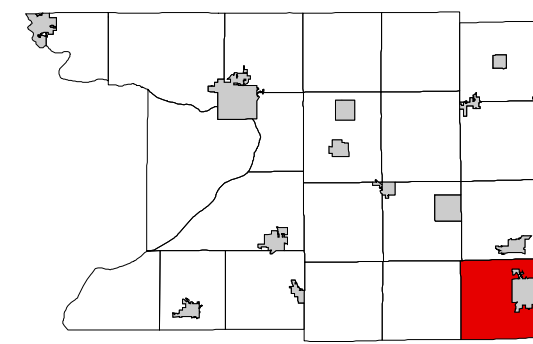


SEE DANE COUNTY

TOWN OF COLUMBUS

SECTION 35 T10N R12E

1 inch = 400 feet 1:4,800



6	5	4	3	2	1
7	8	9	10	11	12
18	17	16	15	14	13
19	20	21	22	23	24
30	29	28	27	26	25
31	32	33	34	35	36

SEE SECTION 26 TOWN OF COLUMBUS

SEE SECTION 34 TOWN OF COLUMBUS

SEE SECTION 36 TOWN OF COLUMBUS

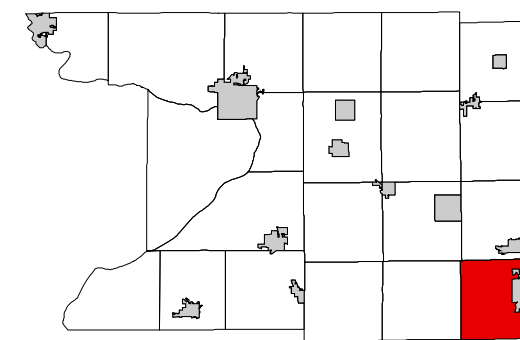


SEE DANE COUNTY

TOWN OF COLUMBUS

SECTION 36 T10N R12E

1 inch = 400 feet 1:4,800

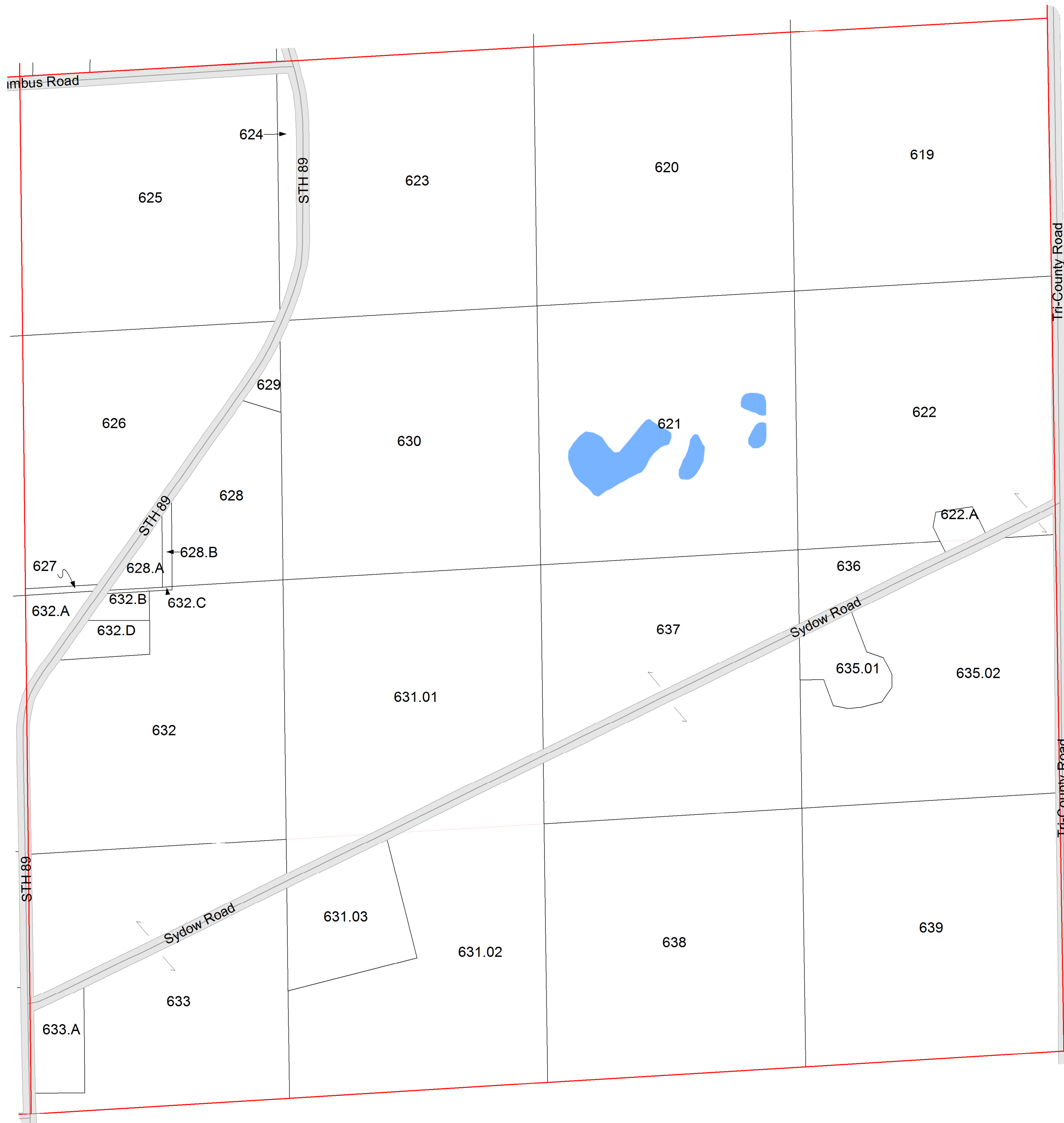


6	5	4	3	2	1
7	8	9	10	11	12
18	17	16	15	14	13
19	20	21	22	23	24
30	29	28	27	26	25
31	32	33	34	35	36

SEE SECTION 25 TOWN OF COLUMBUS

SEE SECTION 35 TOWN OF COLUMBUS

SEE DODGE COUNTY



SEE DANE COUNTY